BACON ISLAND

SAN JOAQUIN COUNTY

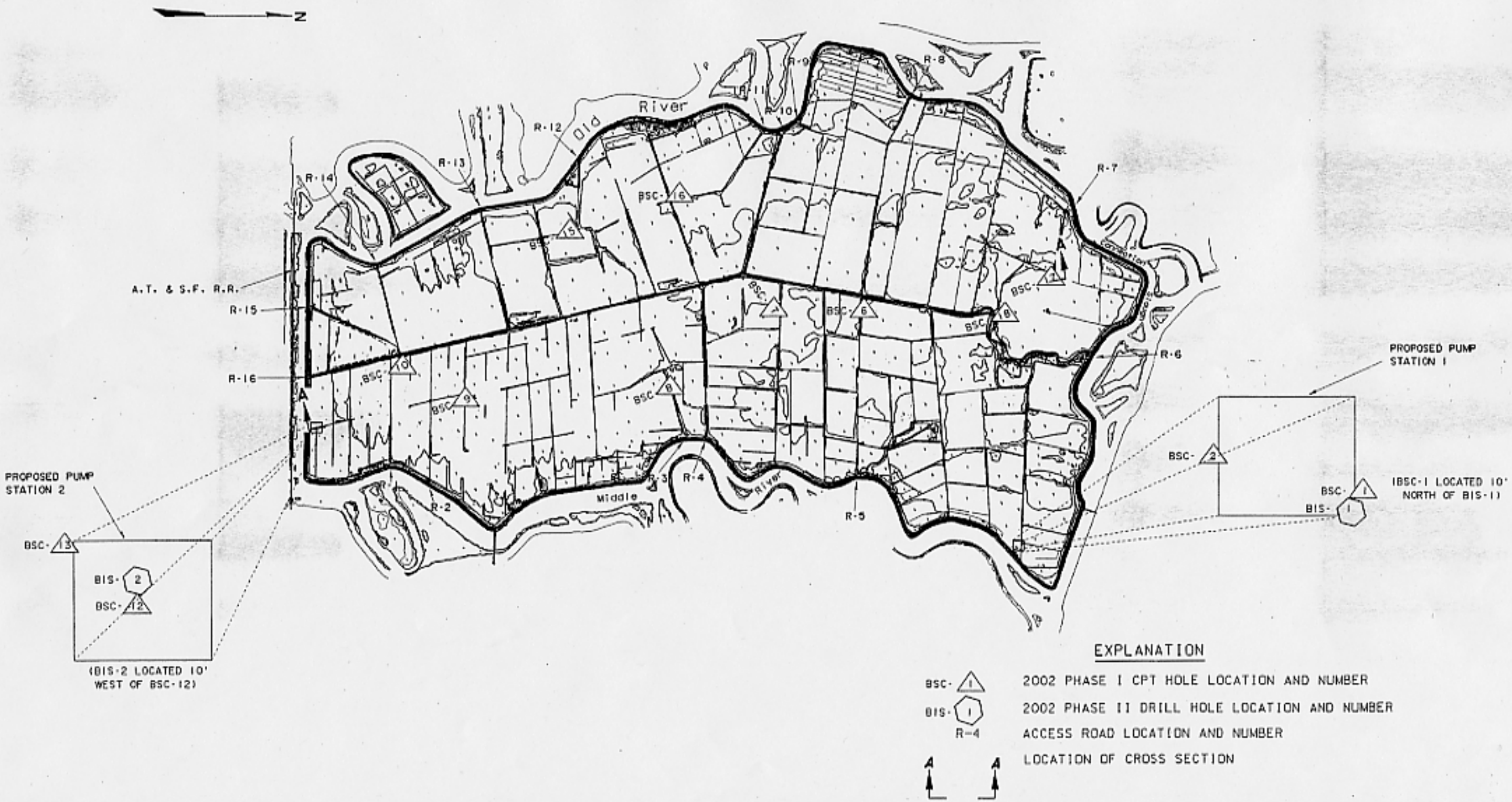

EXPLANATION

BSC-1	2002 PHASE I CPT HOLE LOCATION AND NUMBER
BIS-1	2002 PHASE II DRILL HOLE LOCATION AND NUMBER
R-4	ACCESS ROAD LOCATION AND NUMBER
A A	LOCATION OF CROSS SECTION

REV.	DATE	DESCRIPTION

DRAWING SCALES

0 1000 3000 5000

SCALE OF FEET

GEOLOGY REPORT No. 94-00-20

CONSTRUCTION SPEC. No.

GEOLOGY DRAWING No. PG-FS5-02

GEOLOGIC MAPPING AND/OR LOGGING BY: 1 T/M TODD

2

DRAWING PREPARED BY: T/M TODD DATE: 10-15-02

STATE OF CALIFORNIA
THE RESOURCES AGENCY
DEPARTMENT OF WATER RESOURCES
DIVISION OF ENGINEERING
PROJECT GEOLOGY SECTION
STATE WATER FACILITIES

SAN JOAQUIN DELTA
IN-DELTA STORAGE
GEOLOGIC EXPLORATION MAP
BACON ISLAND

RELEASE DATE: 1/8/03

SHEET No. 1 OF 2

PLATE 2

c:\Users\In Delta Storage\bacon_C_EXPLORATION.dgn

WEBB TRACT

CONTRA COSTA COUNTY

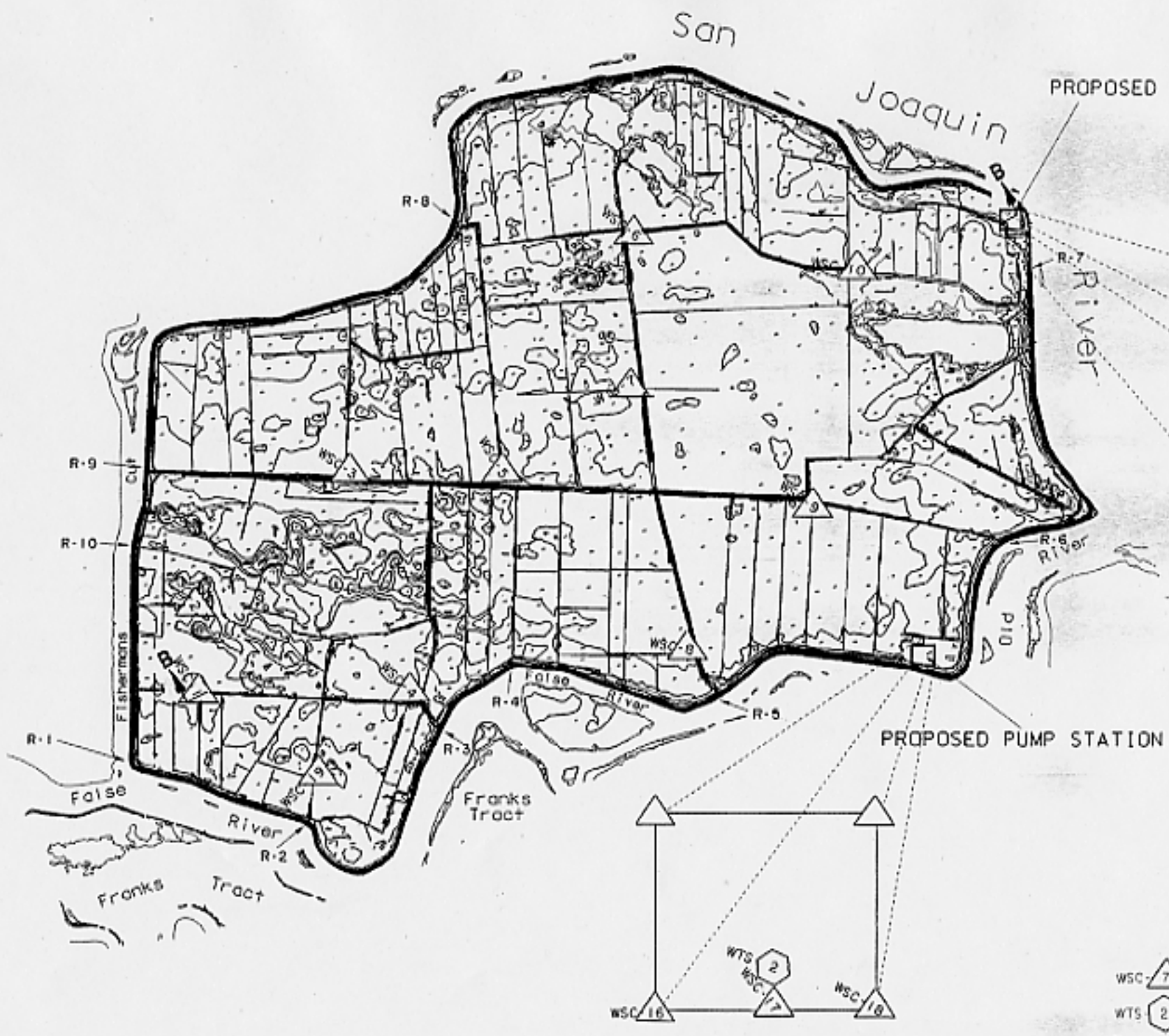

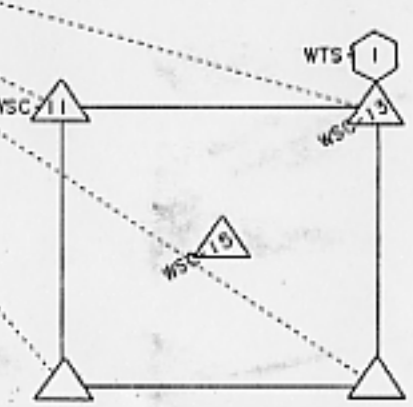

TYPICAL EXPLORATION
LAYOUT AT PROPOSED PUMP STATION 1

TYPICAL EXPLORATION
LAYOUT AT PROPOSED PUMP STATION 2

EXPLANATION

WSC 7 — 2002 PHASE I CPT HOLE LOCATION AND NUMBER

WTS 2 — 2002 PHASE II DRILL HOLE LOCATION AND NUMBER

B B — LOCATION OF CROSS SECTION

R-4 — ACCESS ROAD NUMBER AND LOCATION

REV.	DATE	DESCRIPTION

DRAWING SCALES

0 1000 3000 5000

SCALE OF FEET

GEOLOGY REPORT No. 94-00-20

CONSTRUCTION SPEC. No.

GEOLOGY DRAWING No. PG-FS5-03

GEOLOGIC MAPPING AND/OR LOGGING BY: 1 TIM TODD 2

DRAWING PREPARED BY: TIM TODD DATE: 10-8-02

STATE OF CALIFORNIA
THE RESOURCES AGENCY
DEPARTMENT OF WATER RESOURCES
DIVISION OF ENGINEERING
PROJECT GEOLOGY SECTION
STATE WATER FACILITIES

SAN JOAQUIN DELTA
IN-DELTA STORAGE
GEOLOGIC EXPLORATION MAP
WEBB TRACT

RELEASE DATE: 1/8/03

SHEET No. 2 OF 2

PLATE 2

e:\Users\In Delta Storage\webb_C_EXPLORATION.dgn