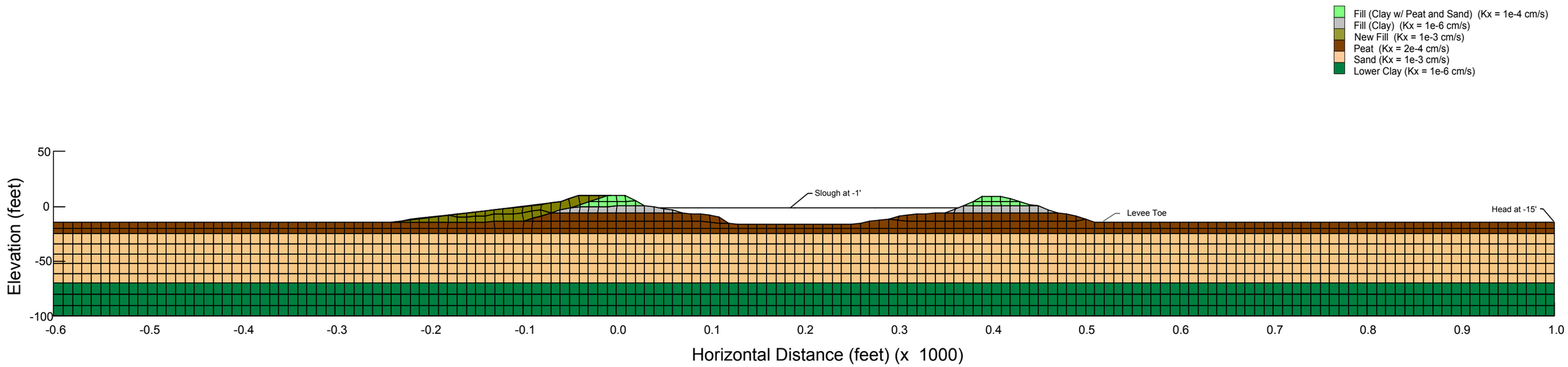

A. Stratigraphy and Model Mesh

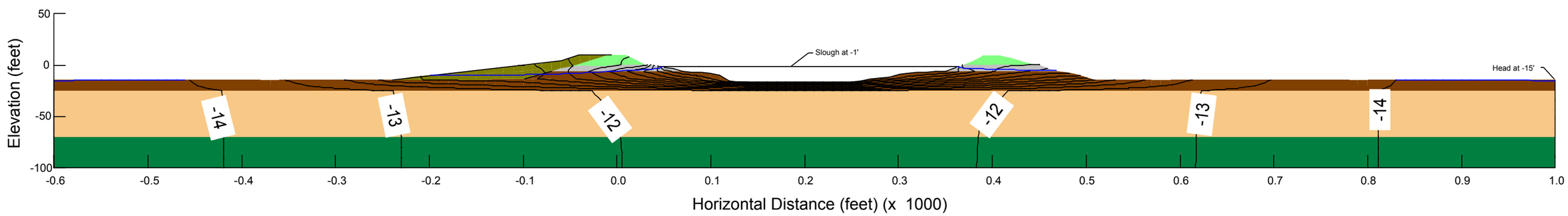

B. Existing Seepage Conditions
Total Head Contours

DELTA WETLANDS PROJECT IN-DELTA STORAGE FEASIBILITY STUDY		**SEEPAGE ANALYSIS SECTION STA. 630+00** **WEBB TRACT** **STRATIGRAPHY AND EXISTING CONDITIONS**	**FIGURE** **3 - 1**
URS	December 2002 Project # 26814103		

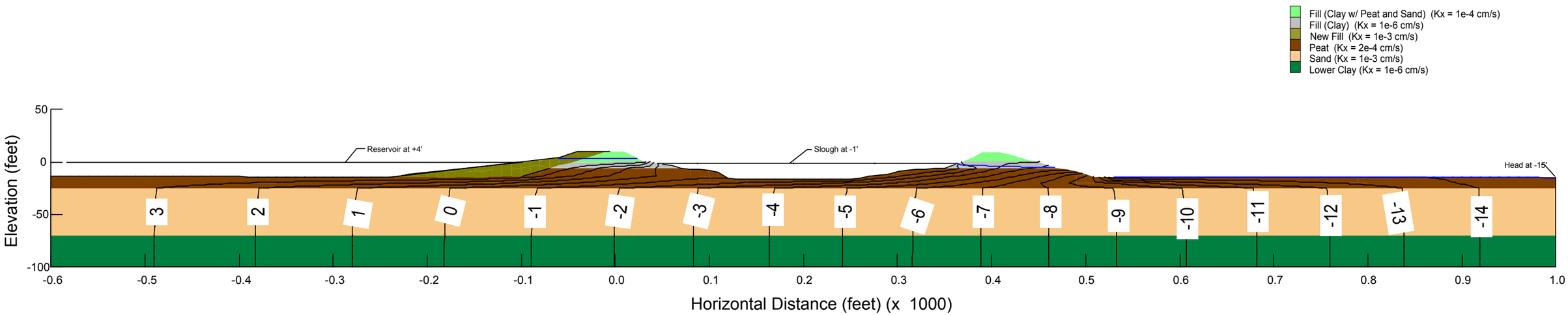

A. Seepage Condition - Full Reservoir, No Remediation
Total Head Contours

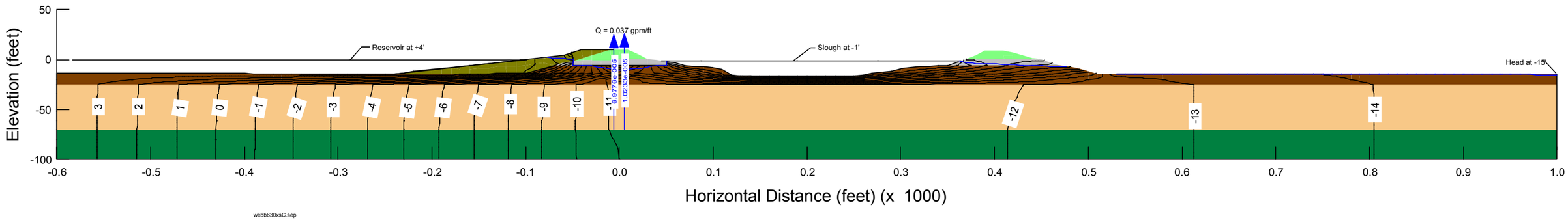

B. Seepage Condition - Full Reservoir with Pumping
Total Head Contours

DELTA WETLANDS PROJECT IN-DELTA STORAGE FEASIBILITY STUDY	**SEEPAGE ANALYSIS SECTION STA. 630+00** **WEBB TRACT** **SEEPAGE CONDITIONS WITH FULL RESERVOIR**	**FIGURE** **3 - 2**
URS December 2002 Project # 26814103		

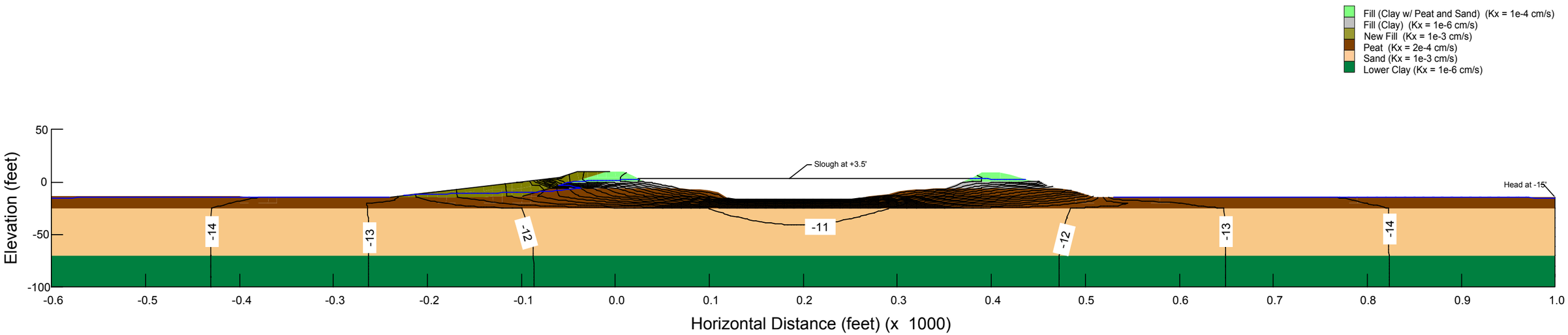

A. Existing Seepage Conditions
Total Head Contours

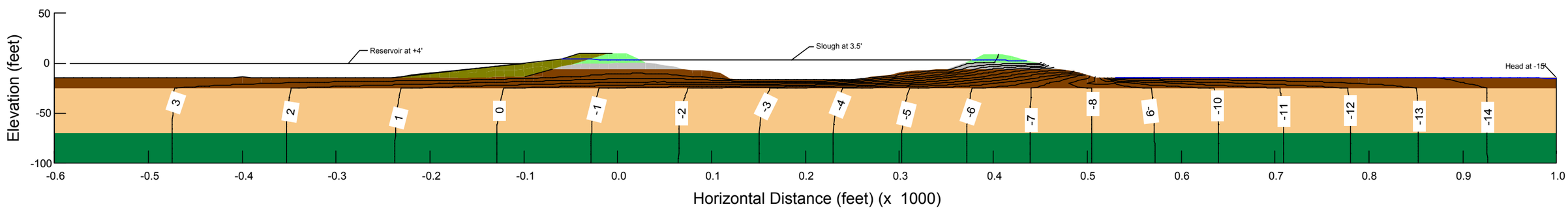

B. Seepage Condition - Full Reservoir, No Remediation
Total Head Contours

DELTA WETLANDS PROJECT IN-DELTA STORAGE FEASIBILITY STUDY		**SEEPAGE ANALYSIS SECTION STA. 630+00** **WEBB TRACT** **WATER ELEVATION AT SLOUGH +3.5 FEET**	**FIGURE** **3 - 3**
URS	December 2002 Project # 26814103		

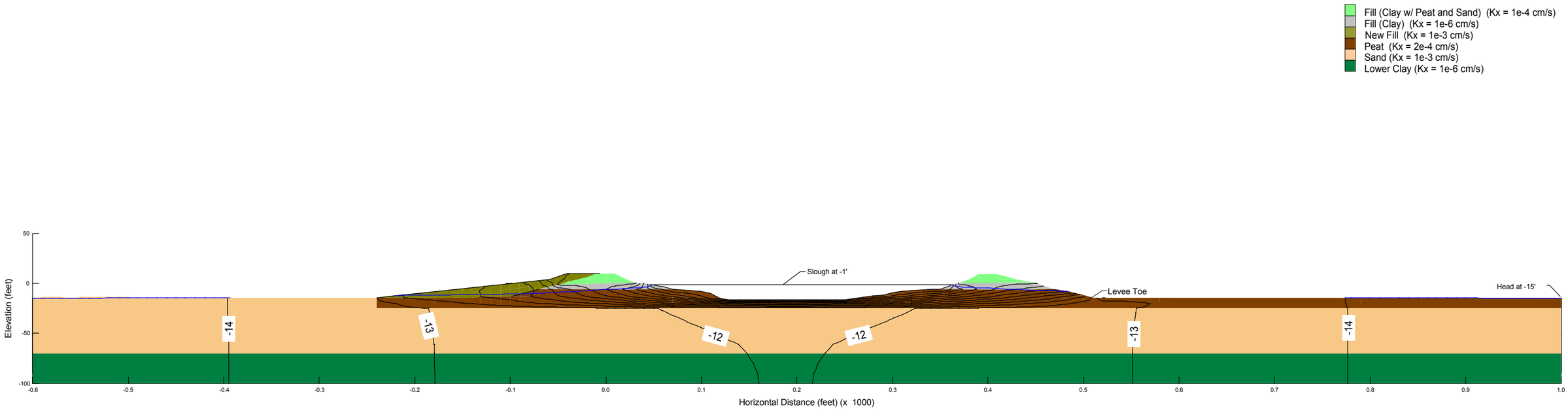

Existing Seepage Conditions with Exposed Sand
Total Head Contours

DELTA WETLANDS PROJECT IN-DELTA STORAGE FEASIBILITY STUDY		**SEEPAGE ANALYSIS SECTION STA. 630+00** **WEBB TRACT** **EXISTING SEEPAGE CONDITIONS WITH EXPOSED SAND**	**FIGURE** **3 - 4**
URS	December 2002 Project # 26814103		

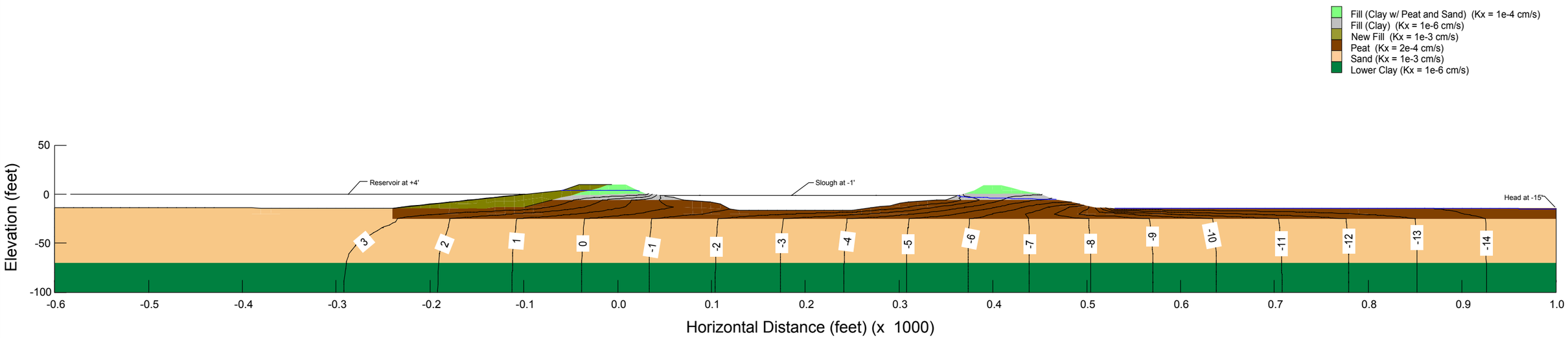

A. Seepage Condition - Full reservoir Conditions with Exposed Sand
Total Head Contours

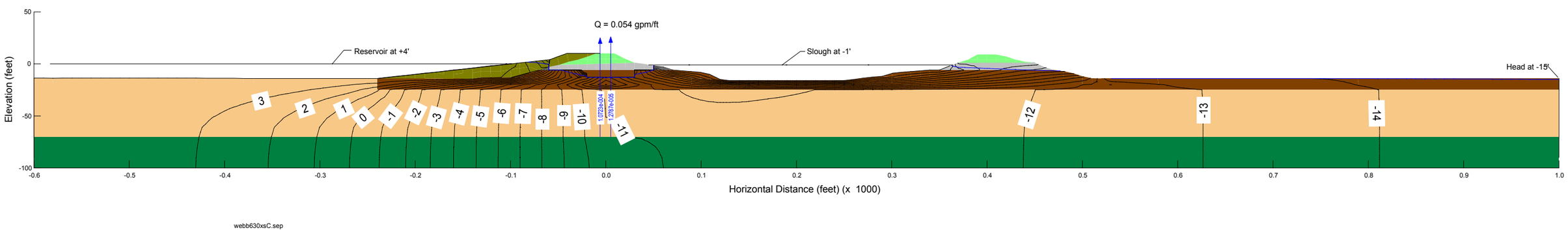

B. Seepage Condition - Full reservoir Conditions with Exposed Sand (with Pumping)
Total Head Contours

DELTA WETLANDS PROJECT IN-DELTA STORAGE FEASIBILITY STUDY	**SEEPAGE ANALYSIS SECTION STA. 630+00** **WEBB TRACT** **FULL RESERVOIR CONDITIONS WITH EXPOSED SAND**	**FIGURE** **3 - 5**
URS — December 2002 Project # 26814103		

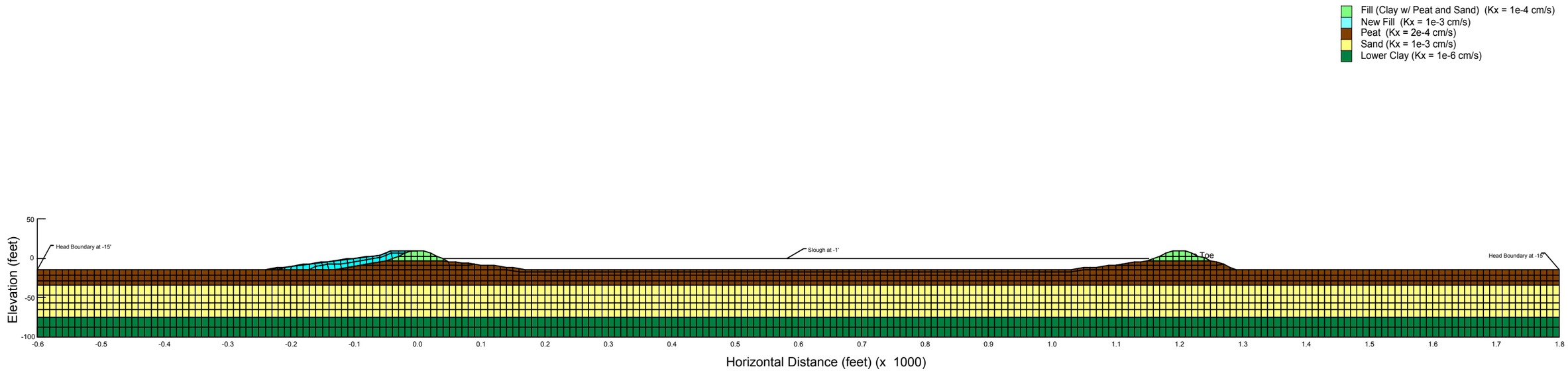

A. Stratigraphy and Model Mesh

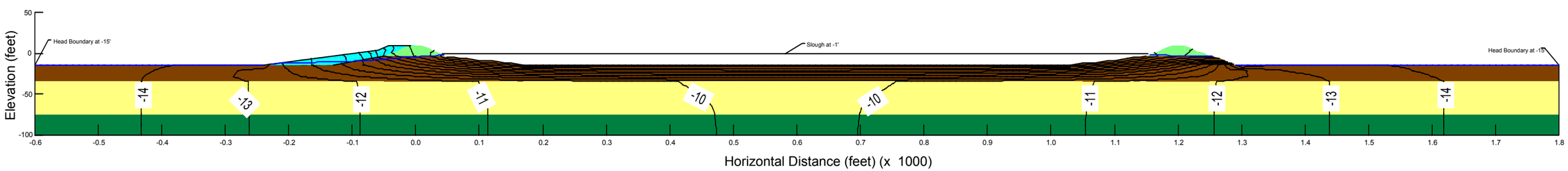

B. Existing Seepage Conditions
Total Head Contours

DELTA WETLANDS PROJECT IN-DELTA STORAGE FEASIBILITY STUDY		**SEEPAGE ANALYSIS SECTION STA. 260+00** **WEBB TRACT** **STRATIGRAPHY AND EXISTING CONDITIONS**	**FIGURE** **3 - 6**
URS	December 2002 Project # 26814103		

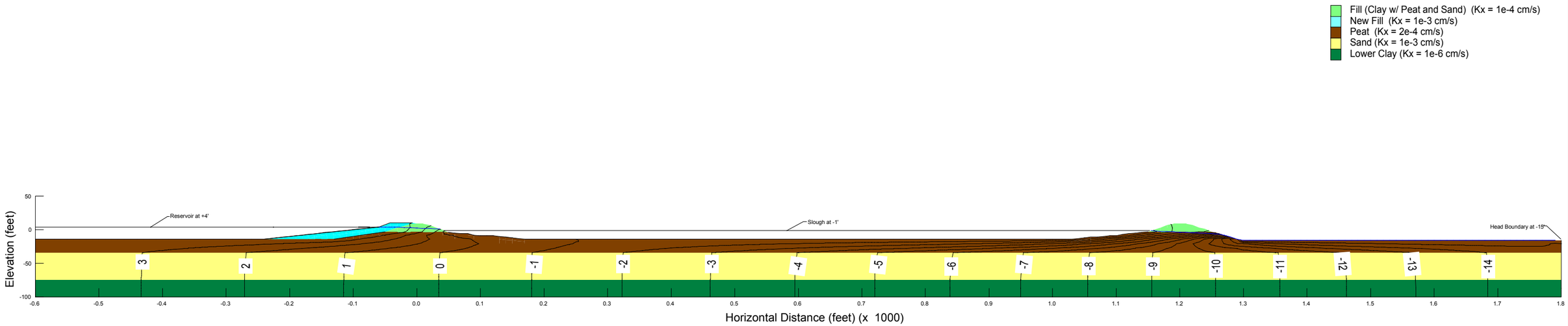

A. Seepage Condition - Full Reservoir, No Remediation
Total Head Contours

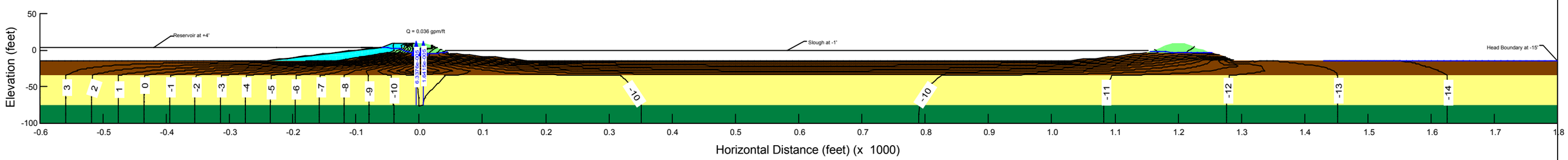

B. Seepage Condition - Full Reservoir with Pumping
Total Head Contours

DELTA WETLANDS PROJECT IN-DELTA STORAGE FEASIBILITY STUDY		**SEEPAGE ANALYSIS SECTION STA. 260+00** **WEBB TRACT** **SEEPAGE CONDITIONS WITH FULL RESERVOIR**	**FIGURE** **3 - 7**
URS	December 2002 Project # 26814103		

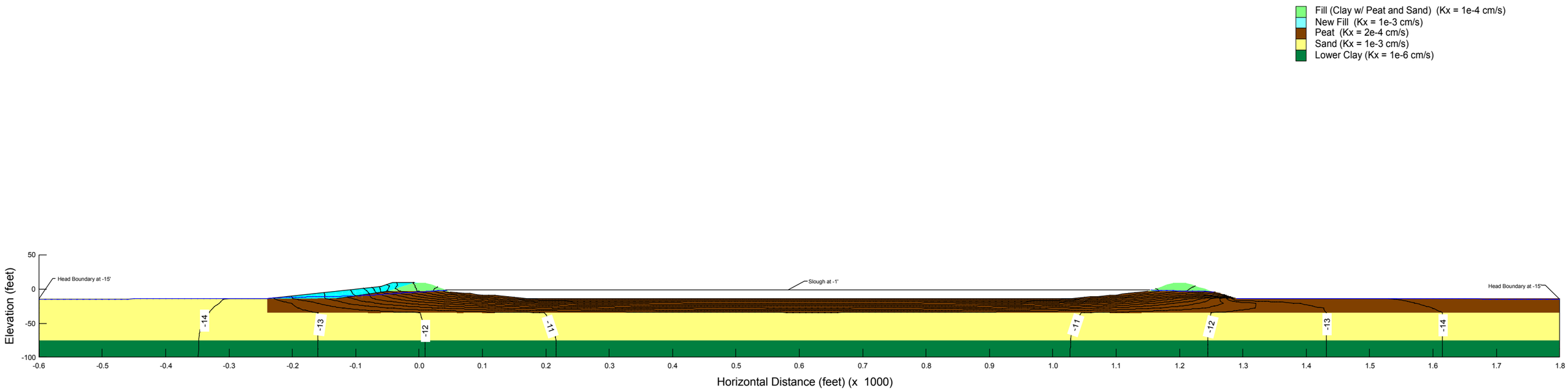

Existing Seepage Conditions with Exposed Sand
Total Head Contours

DELTA WETLANDS PROJECT IN-DELTA STORAGE FEASIBILITY STUDY		**SEEPAGE ANALYSIS SECTION STA. 260+00** **WEBB TRACT** **EXISTING SEEPAGE CONDITIONS WITH EXPOSED SAND**	**FIGURE** **3 - 8**
URS	December 2002 Project # 26814103		

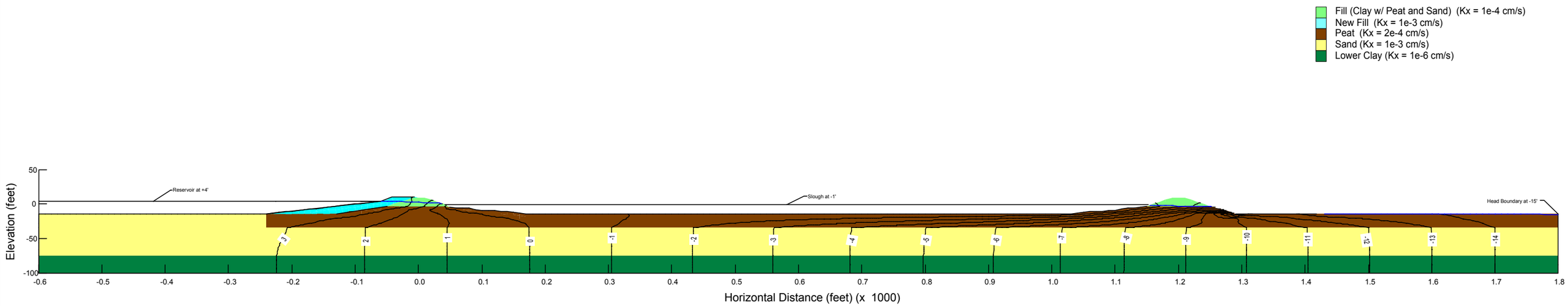

A. Seepage Condition - Full reservoir Conditions with Exposed Sand
Total Head Contours

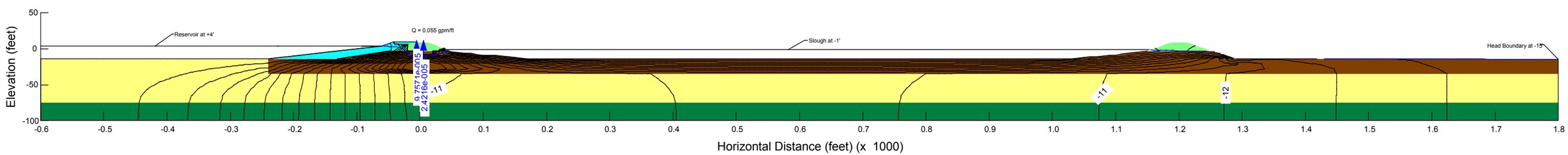

B. Seepage Condition - Full reservoir Conditions with Exposed Sand (with Pumping)
Total Head Contours

DELTA WETLANDS PROJECT IN-DELTA STORAGE FEASIBILITY STUDY		**SEEPAGE ANALYSIS SECTION STA. 260+00** **WEBB TRACT** **FULL RESERVOIR CONDITIONS WITH EXPOSED SAND**	**FIGURE** **3 - 9**
URS	December 2002 Project # 26814103		

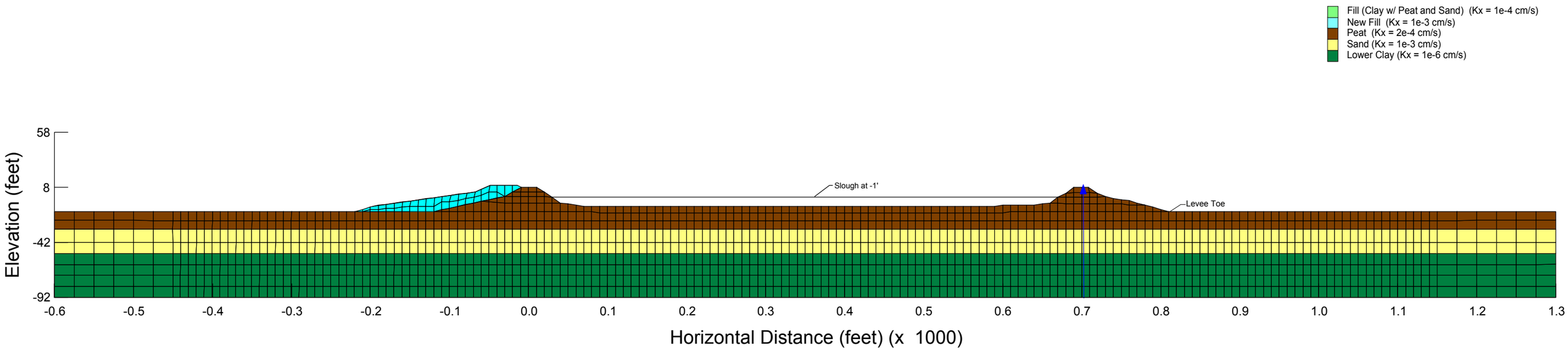

A. Stratigraphy and Model Mesh

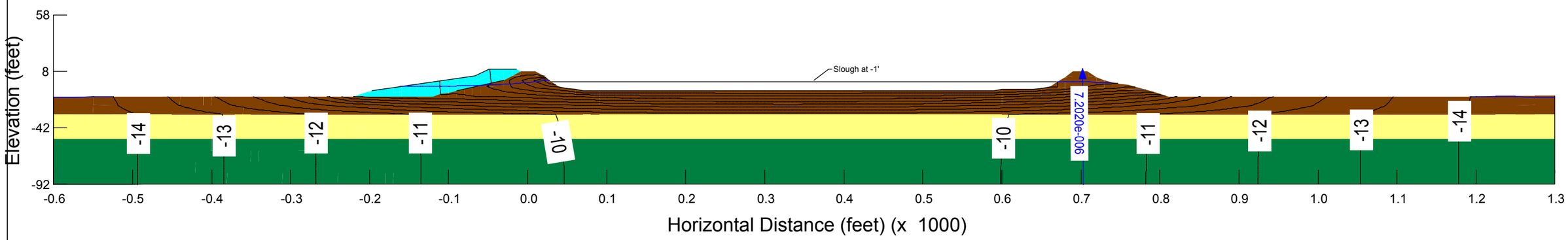

B. Existing Seepage Conditions
Total Head Contours

DELTA WETLANDS PROJECT IN-DELTA STORAGE FEASIBILITY STUDY	**SEEPAGE ANALYSIS SECTION STA. 665+00** **BACON** **STRATIGRAPHY AND EXISTING CONDITIONS**	**FIGURE** **3 - 10**
URS December 2002 Project # 26814103		

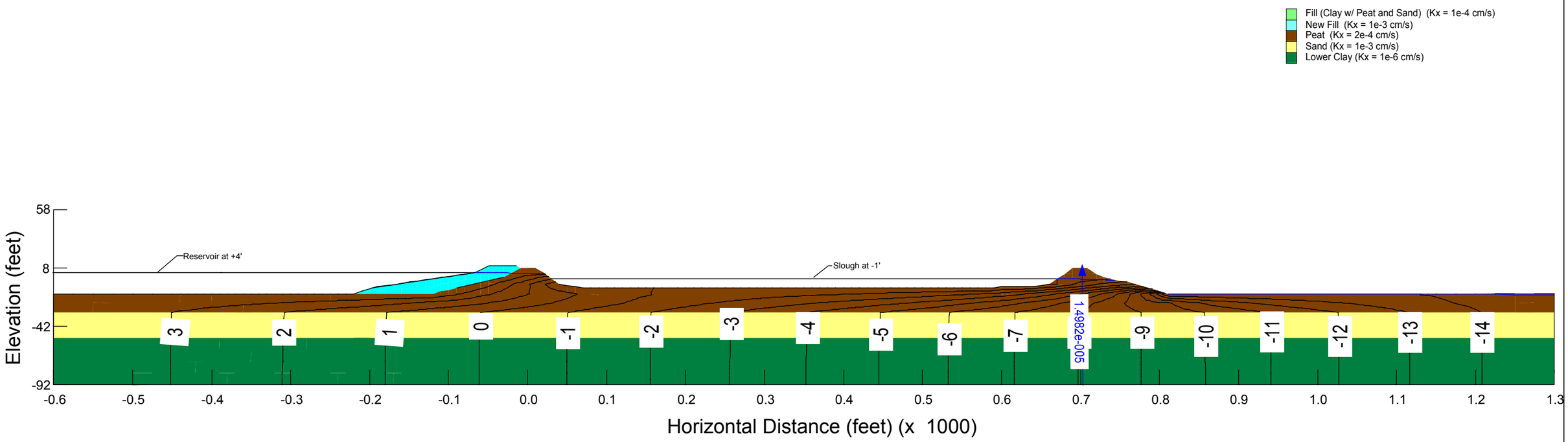

Seepage Condition - Full Reservoir, No Remediation
Total Head Contours

DELTA WETLANDS PROJECT IN-DELTA STORAGE FEASIBILITY STUDY		**SEEPAGE ANALYSIS SECTION STA. 665+00** **BACON** **SEEPAGE CONDITIONS WITH FULL RESERVOIR**	**FIGURE** **3 - 11**
URS	December 2002 Project # 26814103		