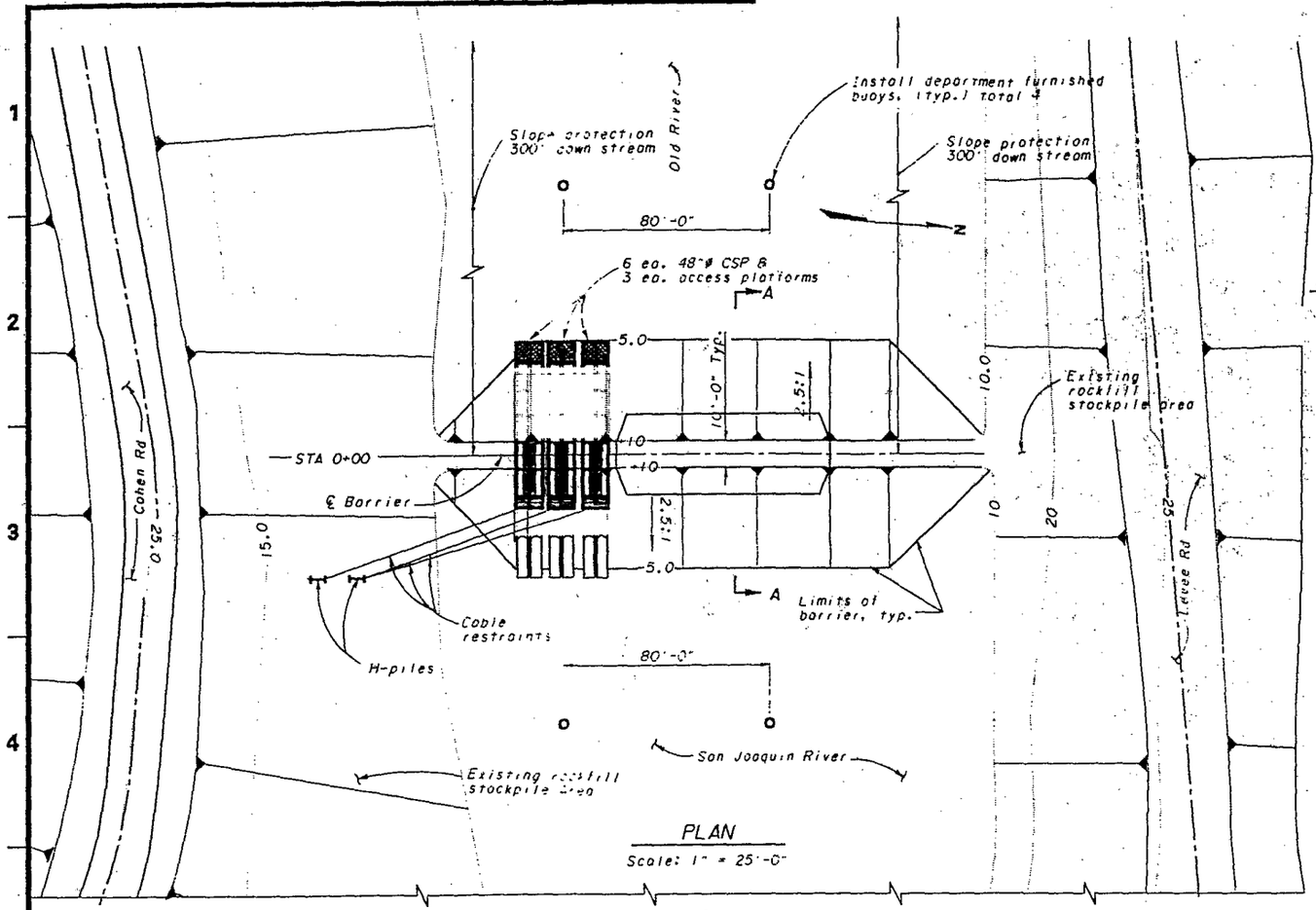

PLAN

Scale: 1" = 25'-0"

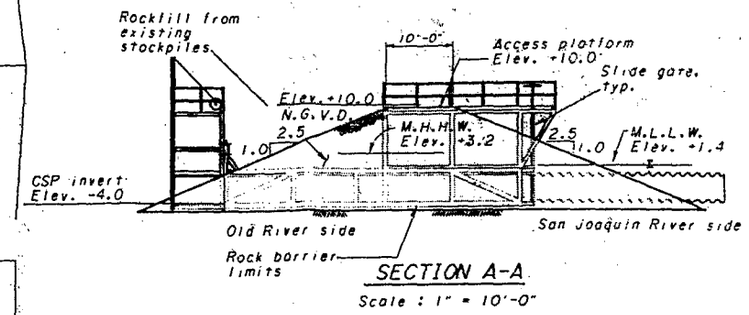

SECTION A-A

Scale : 1" = 10'-0"

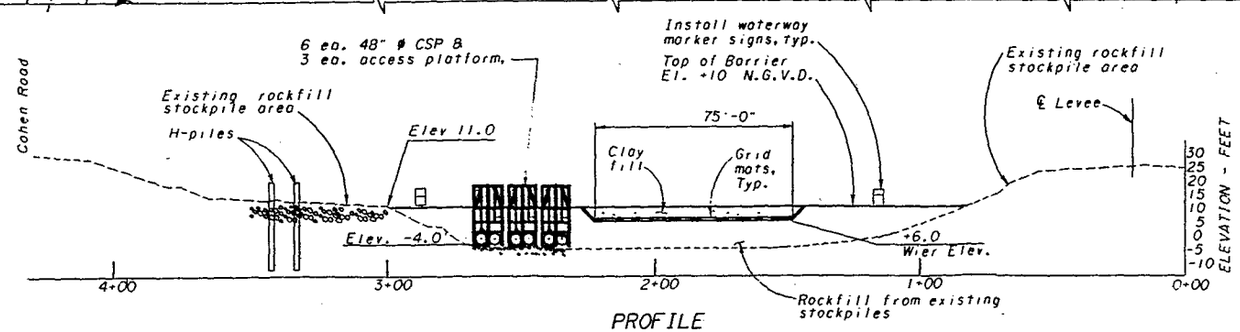

PROFILE

Scale: 1" = 25'-0"

NOTES

1. All elevations are in feet and represent the National Geodetic Vertical Datum of 1929.
2. Design flows are as follows:
   maximum allowable flows on the San Joaquin river during installation - 5000 CFS

   Maximum water surface on San Joaquin River to ensure barrier stability - Elev.+9.0
3. Abbreviations:
   N.G.V.D. - National Geodetic Vertical Datum
   M.H.H.W. - Mean High High Water
   M.L.L.W. - Mean Low Low Water
   CSP. - Corrugated Steel Pipe
   Grid mat - Articulating concrete grid mat

REV.	DATE	DESCRIPTION	SUB.	APP'D

DESIGNED | CHECKED | APPROVAL RECOMMENDED:
DRAWN | REVIEWED | APPROVAL RECOMMENDED:
SUBMITTED: | APPROVED: | DATE:

STATE OF CALIFORNIA
THE RESOURCES AGENCY
DEPARTMENT OF WATER RESOURCES
DIVISION OF ENGINEERING
STATE WATER FACILITIES

SPEC. NO.
DRAWING NO.
REV. | SHEET NO.

E-038758

E-038758