ALTERNATIVE 3A

- 5,000 cfs Open Channel Isolated Facility
- North Delta Improvements
- South Delta Improvements
- CVP-SWP Improvements
- Operable Barriers or Functionally Equivalent

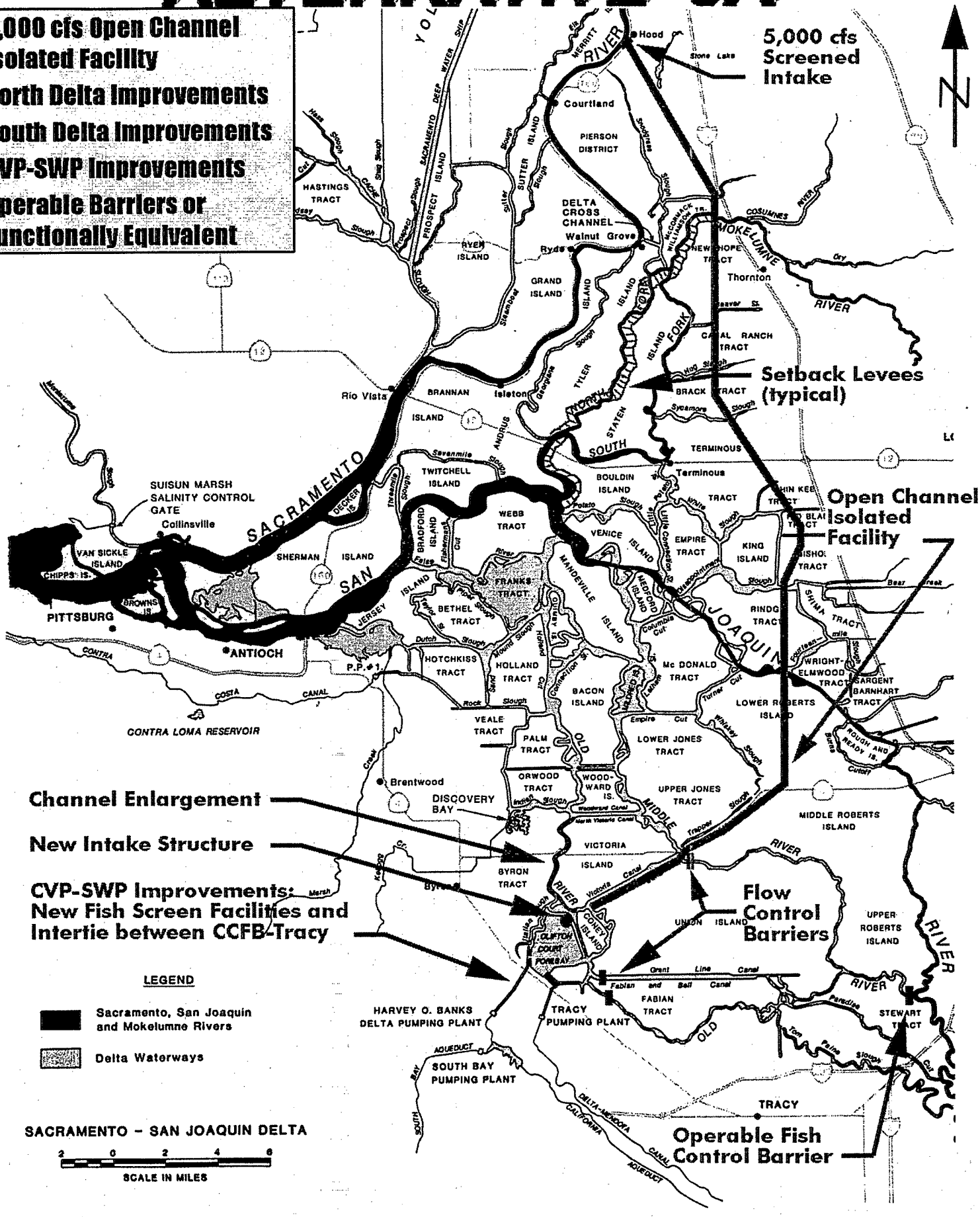

E-010486

E-010486

ALTERNATIVE 3C

- 5,000 cfs Pipeline Isolated Facility
- North Delta Improvements
- South Delta Improvements
- CVP-SWP Improvements
- Operable Barriers or Functionally Equivalent

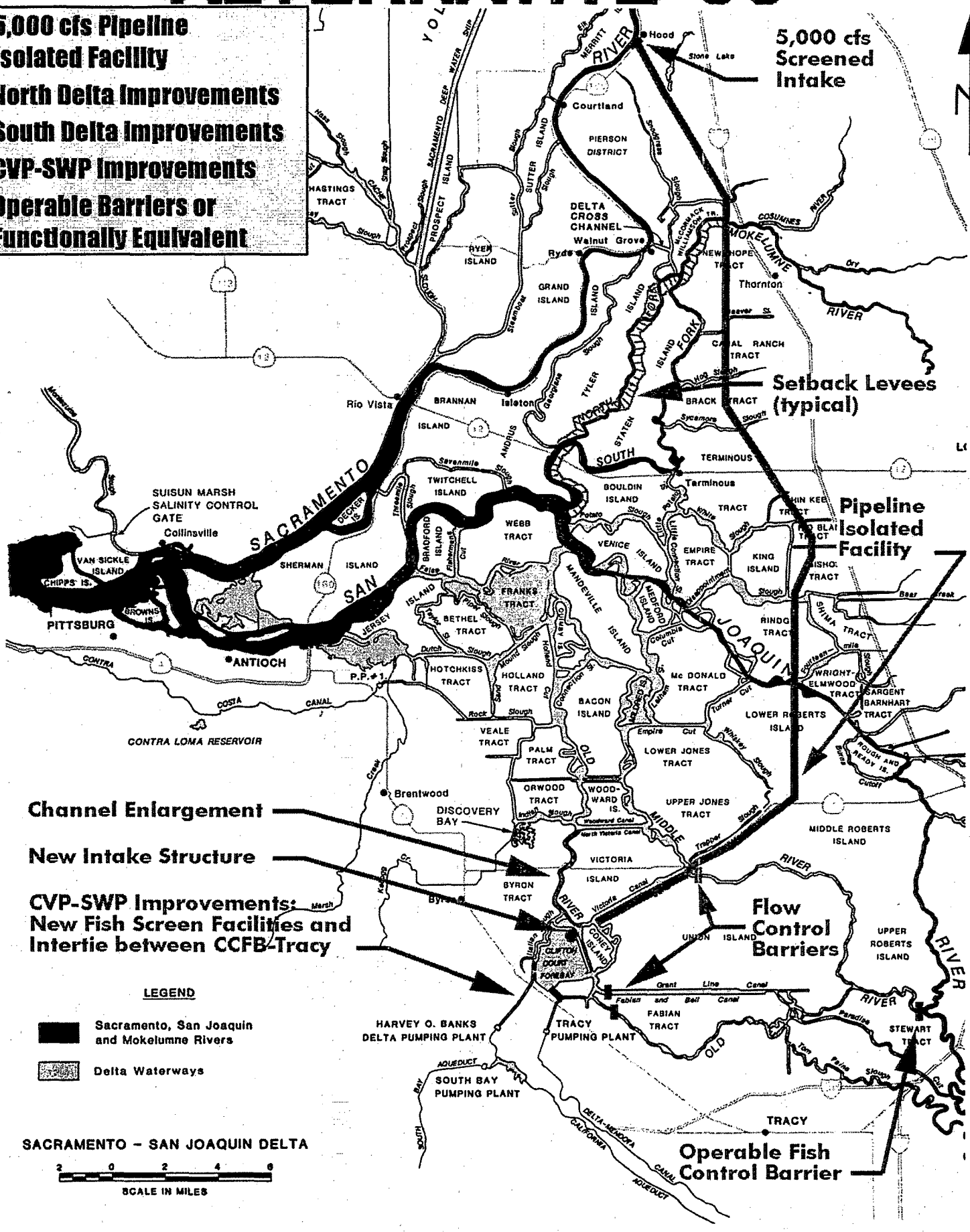
5,000 cfs Screened Intake
Setback Levees (typical)
Pipeline Isolated Facility
Channel Enlargement
New Intake Structure
CVP-SWP Improvements: New Fish Screen Facilities and Intertie between CCFB-Tracy
Flow Control Barriers
Operable Fish Control Barrier
LEGEND
Sacramento, San Joaquin and Mokelumne Rivers
Delta Waterways
SACRAMENTO - SAN JOAQUIN DELTA
SCALE IN MILES
Hood
Courtland
Walnut Grove
Ryde
Thornton
Rio Vista
Isleton
Collinsville
PITTSBURG
ANTIOCH
Brentwood
DISCOVERY BAY
Terminous
HARVEY O. BANKS DELTA PUMPING PLANT
TRACY PUMPING PLANT
SOUTH BAY PUMPING PLANT
TRACY
CONTRA LOMA RESERVOIR
SUISUN MARSH SALINITY CONTROL GATE
SACRAMENTO
SAN JOAQUIN
MOKELUMNE
DELTA CROSS CHANNEL
PIERSON DISTRICT
GRAND ISLAND
BRANNAN ISLAND
TWITCHELL ISLAND
WEBB TRACT
BOULDIN ISLAND
VENICE ISLAND
EMPIRE TRACT
KING ISLAND
FRANKS TRACT
BETHEL TRACT
HOTCHKISS TRACT
HOLLAND TRACT
BACON ISLAND
Mc DONALD TRACT
LOWER ROBERTS ISLAND
VEALE TRACT
PALM TRACT
LOWER JONES TRACT
ORWOOD TRACT
WOODWARD IS.
UPPER JONES TRACT
MIDDLE ROBERTS ISLAND
VICTORIA ISLAND
BYRON TRACT
UNION ISLAND
UPPER ROBERTS ISLAND
FABIAN TRACT
STEWART TRACT
CANAL RANCH TRACT
BRACK TRACT
TERMINOUS
RINDO TRACT
SHIMA TRACT
WRIGHT-ELMWOOD TRACT
SARGENT BARNHART TRACT
ROUGH AND READY IS.
P.P.#1
CONTRA COSTA CANAL
DELTA-MENDOTA CANAL
CALIFORNIA AQUEDUCT
SOUTH BAY AQUEDUCT
Grant Line Canal
Fabian and Bell Canal
Old River
Middle River
Sacramento River
San Joaquin River
Mokelumne River
Cosumnes River
Dry Creek
Bear Creek
Paradise Cut
Tom Paine Slough
Fourteen Mile Slough
Sycamore Slough
Hog Slough
Steamboat Slough
Sutter Slough
Prospect Slough
Cache Slough
Hass Slough
Snodgrass Slough
Beaver St.
Stone Lake
Merritt Is.
Sherman Island
Decker Is.
Chipps Is.
Browns Is.
Van Sickle Island
Bradford Island
Jersey Island
Andrus Island
Tyler Island
Staten Island
Twitchell Island
Mandeville Island
Bacon Island
Bacon Island
Venice Island
Bedford Island
Empire Cut
Turner Cut
Columbia Cut
Old River
Middle River
Grant Line Canal
Fabian and Bell Canal
Victoria Canal
Woodward Canal
North Victoria Canal
Clifton Court Forebay
Coney Island
Tracy
Byron
Marsh Creek
Kellogg Cr.
Mokelumne River
Sacramento River
San Joaquin River
Old River
Middle River
Rock Slough
Dutch Slough
Mound Slough
Sand Slough
Indian Slough
Frank's Tract
Bacon Island
Mc Donald Island
Lower Jones Tract
Upper Jones Tract
Middle Roberts Island
Upper Roberts Island
Stewart Tract
Fabian Tract
Union Island
Victoria Island
Byron Tract
Veale Tract
Palm Tract
Orwood Tract
Woodward Is.
Holland Tract
Hotchkiss Tract
Bethel Tract
Webb Tract
Brannan Island
Twitchell Island
Bouldin Island
Venice Island
Empire Tract
King Island
Rindo Tract
Shima Tract
Wright-Elmwood Tract
Sargent Barnhart Tract
Rough and Ready Is.
Canal Ranch Tract
Brack Tract
Terminous
Pierson District
Grand Island
Ryer Island
Hastings Tract
Van Sickle Island
Chipps Is.
Browns Is.
Decker Is.
Sherman Island
Bradford Island
Jersey Island
Andrus Island
Tyler Island
Staten Island
Twitchell Island
Mandeville Island
Bacon Island
Venice Island
Bedford Island
Franks Tract
Bethel Tract
Hotchkiss Tract
Holland Tract
Mc Donald Tract
Lower Roberts Island
Veale Tract
Palm Tract
Lower Jones Tract
Orwood Tract
Woodward Is.
Upper Jones Tract
Middle Roberts Island
Victoria Island
Byron Tract
Union Island
Upper Roberts Island
Fabian Tract
Stewart Tract
Canal Ranch Tract
Brack Tract
Terminous
Rindo Tract
Shima Tract
Wright-Elmwood Tract
Sargent Barnhart Tract
Rough and Ready Is.
Clifton Court Forebay
Coney Island
Tracy
Byron
Brentwood
Discovery Bay
Contra Loma Reservoir
Suisun Marsh Salinity Control Gate
Collinsville
Pittsburg
Antioch
Rio Vista
Isleton
Courtland
Hood
Walnut Grove
Ryde
Thornton
Terminous
Harvey O. Banks Delta Pumping Plant
Tracy Pumping Plant
South Bay Pumping Plant
Tracy
Contra Costa Canal
Delta-Mendota Canal
California Aqueduct
South Bay Aqueduct
Sacramento River
San Joaquin River
Mokelumne River
Cosumnes River
Dry Creek
Bear Creek
Paradise Cut
Tom Paine Slough
Fourteen Mile Slough
Sycamore Slough
Hog Slough
Steamboat Slough
Sutter Slough
Prospect Slough
Cache Slough
Hass Slough
Snodgrass Slough
Beaver St.
Stone Lake
Merritt Is.

ALTERNATIVE 3B

- 5,000 cfs Open Channel Isolated Facility
- North Delta Improvements
- South Delta Improvements
- CVP-SWP Improvements
- Operable Barriers or Functionally Equivalent
- 3.0 MAF Upstream Surface Storage on Sacramento River Tributaries
- 500 TAF Upstream Surface Storage on San Joaquin River Tributaries
- 2.0 MAF Off-Aqueduct Surface Storage
- 200 TAF In-Delta Surface Storage
- 500 TAF Groundwater Storage (Sacramento Valley)
- 500 TAF Groundwater Storage (San Joaquin Valley)

E-010488

E-010488

ALTERNATIVE 3D

- 5,000 cfs Pipeline Isolated Facility
- North Delta Improvements
- South Delta Improvements
- CVP-SWP Improvements
- Operable Barriers or Functionally Equivalent
- 3.0 MAF Upstream Surface Storage on Sacramento River Tributaries
- 500 TAF Upstream Surface Storage on San Joaquin River Tributaries
- 2.0 MAF Off-Aqueduct Surface Storage
- 200 TAF In-Delta Surface Storage
- 500 TAF Groundwater Storage (Sacramento Valley)
- 500 TAF Groundwater Storage (San Joaquin Valley)

E-010489

E-010489

ALTERNATIVE 3F

- Chain of Lakes Facility
- North Delta Improvements
- CVP-SWP Improvements
- Operable Fish Control Barrier or Functionally Equivalent
- 3.0 MAF Upstream Surface Storage on Sacramento River Tributaries
- 500 TAF Upstream Surface Storage on San Joaquin River Tributaries
- 2.0 MAF Off-Aqueduct Surface Storage
- 500 TAF Groundwater Storage (Sacramento Valley)
- 500 TAF Groundwater Storage (San Joaquin Valley)

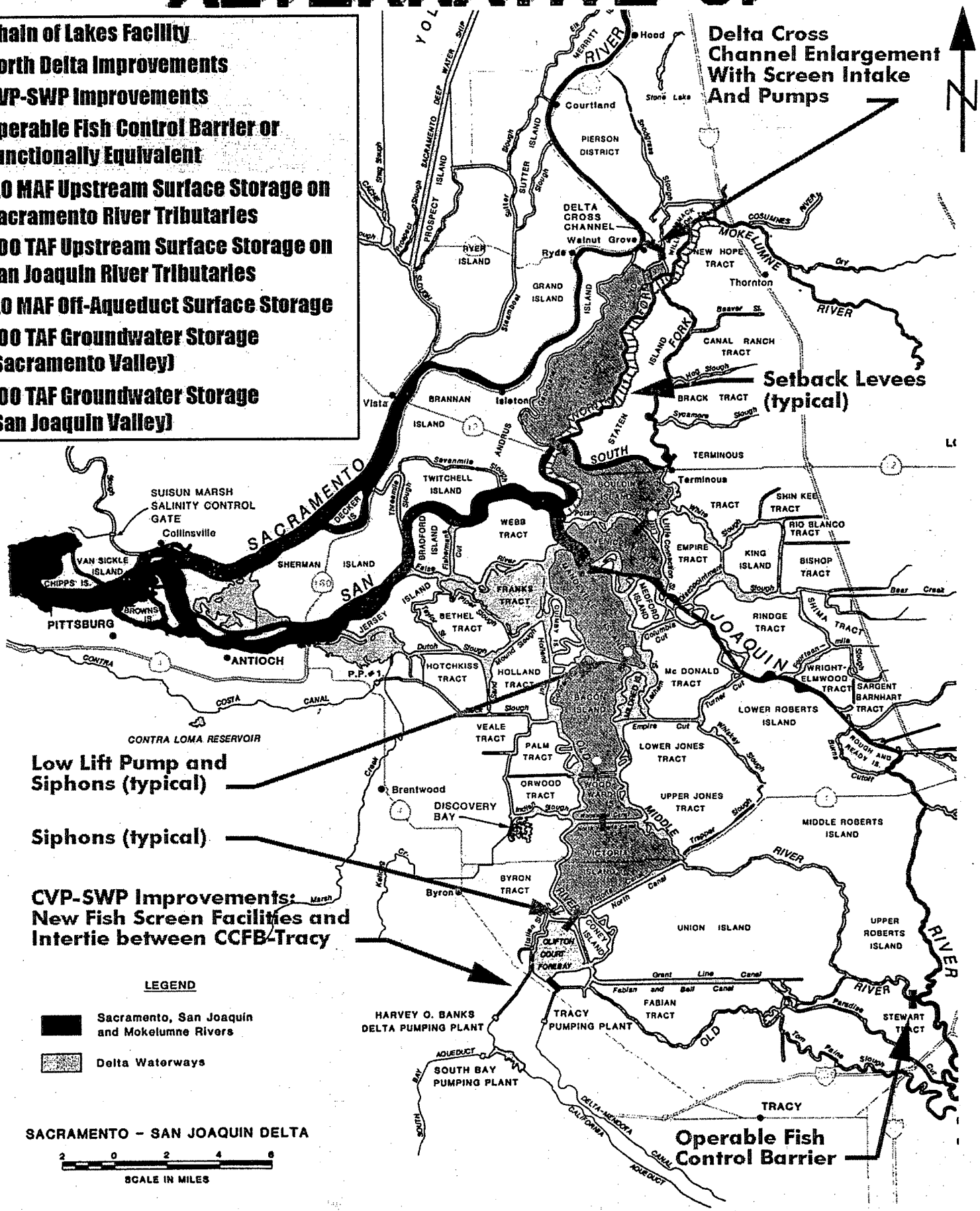

E-010490

E-010490

ALTERNATIVE 3E

- 15,000 cfs Open Channel Isolated Facility
- North Delta Improvements
- CVP-SWP Improvements
- Operable Barriers or Functionally Equivalent
- 3.0 MAF Upstream Surface Storage on Sacramento River Tributaries
- 500 TAF Upstream Surface Storage on San Joaquin River Tributaries
- 2.0 MAF Off-Aqueduct Surface Storage
- 200 TAF In-Delta Surface Storage
- 500 TAF Groundwater Storage (Sacramento Valley)
- 500 TAF Groundwater Storage (San Joaquin Valley)

ALTERNATIVE 2C

- Western 15,000 cfs Isolated South Delta Intake
- Northern 15,000 cfs Isolated South Delta Intake
- Eastern 5,000 cfs Isolated South Delta Intake
- CVP-SWP Improvements

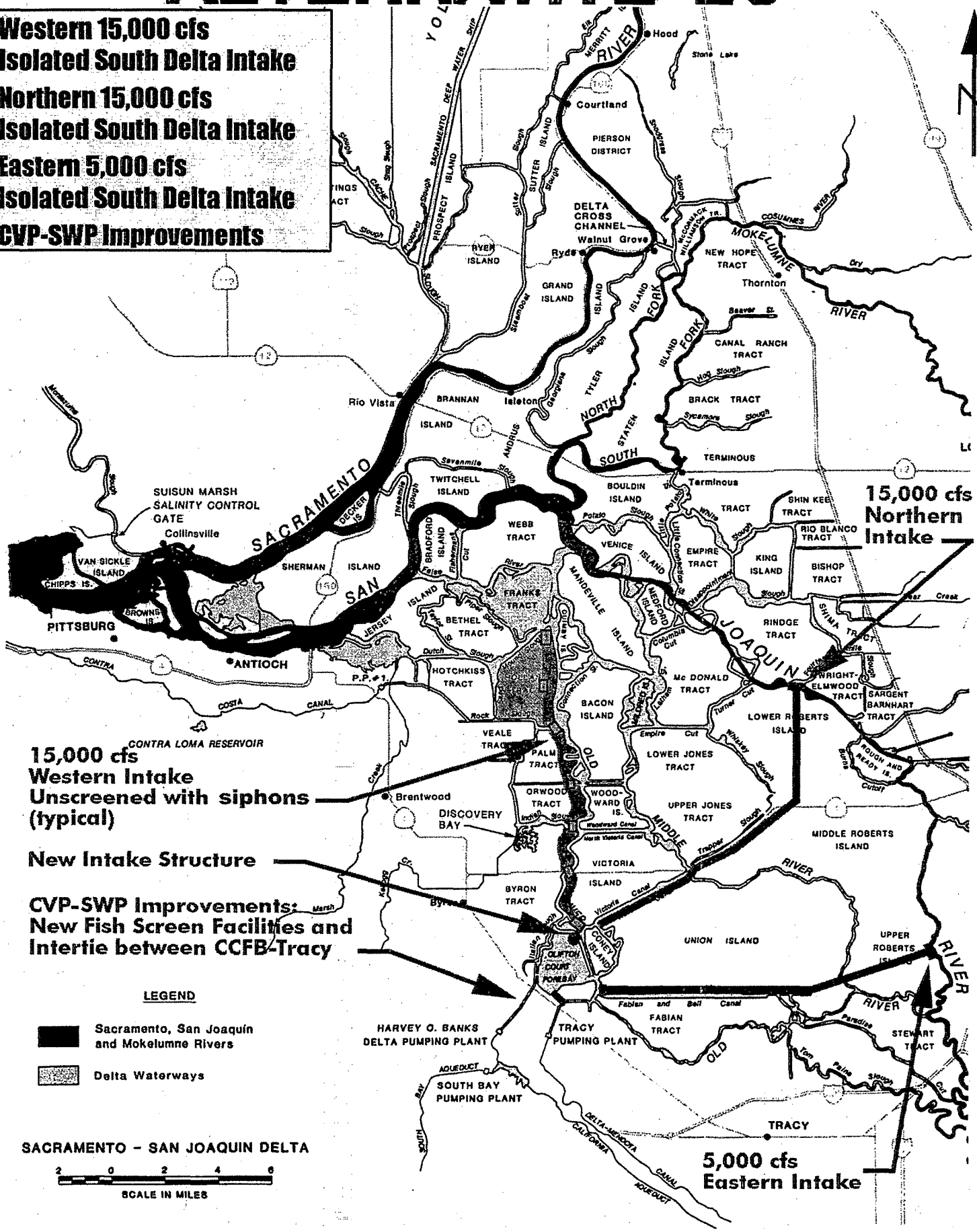

E-010492

E-010492

ALTERNATIVE 3I

- Western 15,000 cfs Isolated South Delta Intake
- Northern 15,000 cfs Isolated South Delta Intake
- Eastern 5,000 cfs Isolated South Delta Intake
- CVP-SWP Improvements
- 3.0 MAF Upstream Surface Storage on Sacramento River Tributaries
- 500 TAF Upstream Surface Storage on San Joaquin River Tributaries
- 2.0 MAF Off-Aqueduct Surface Storage
- 500 TAF Groundwater Storage (Sacramento Valley)
- 500 TAF Groundwater Storage (San Joaquin Valley)

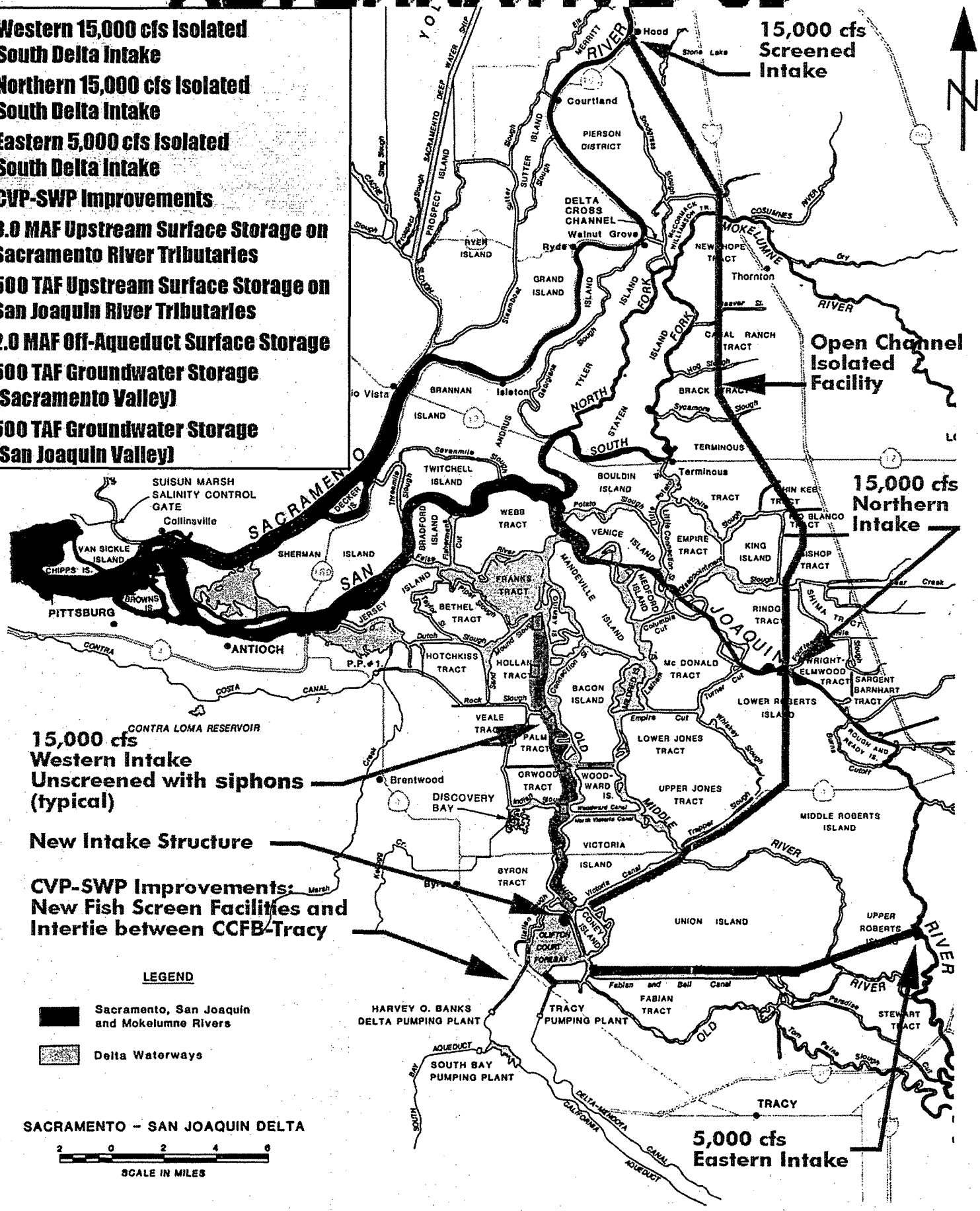

E-010493

E-010493

ALTERNATIVE 3G

- 5,000 cfs Screened Deep Water Ship Channel and West Tunnel
- North Delta Improvements
- South Delta Improvements
- CVP-SWP Improvements
- Operable Barriers or Functionally Equivalent
- 3.0 MAF Upstream Surface Storage on Sacramento River Tributaries
- 500 TAF Upstream Surface Storage on San Joaquin River Tributaries
- 2.0 MAF Off-Aqueduct Surface Storage
- 200 TAF In-Delta Surface Storage
- 500 TAF Groundwater Storage (Sacramento Valley)
- 500 TAF Groundwater Storage (San Joaquin Valley)

E-010494

E-010494