EXTERIOR LEVEES WITHIN SUISUN MARS

EVALUATION OF LEVEE REHABILITATION NEEDS

February 1983

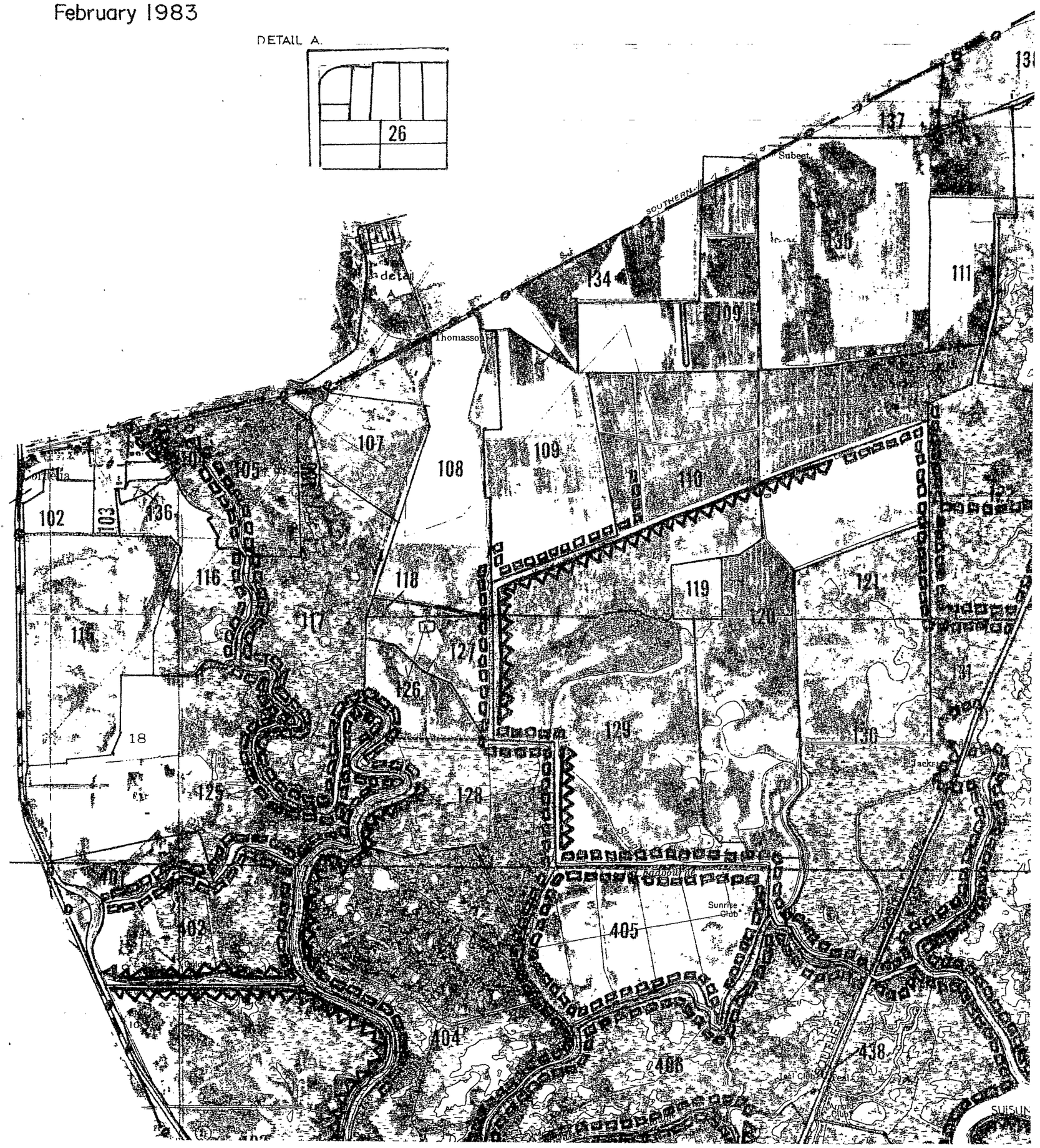

D—030793

D-030793

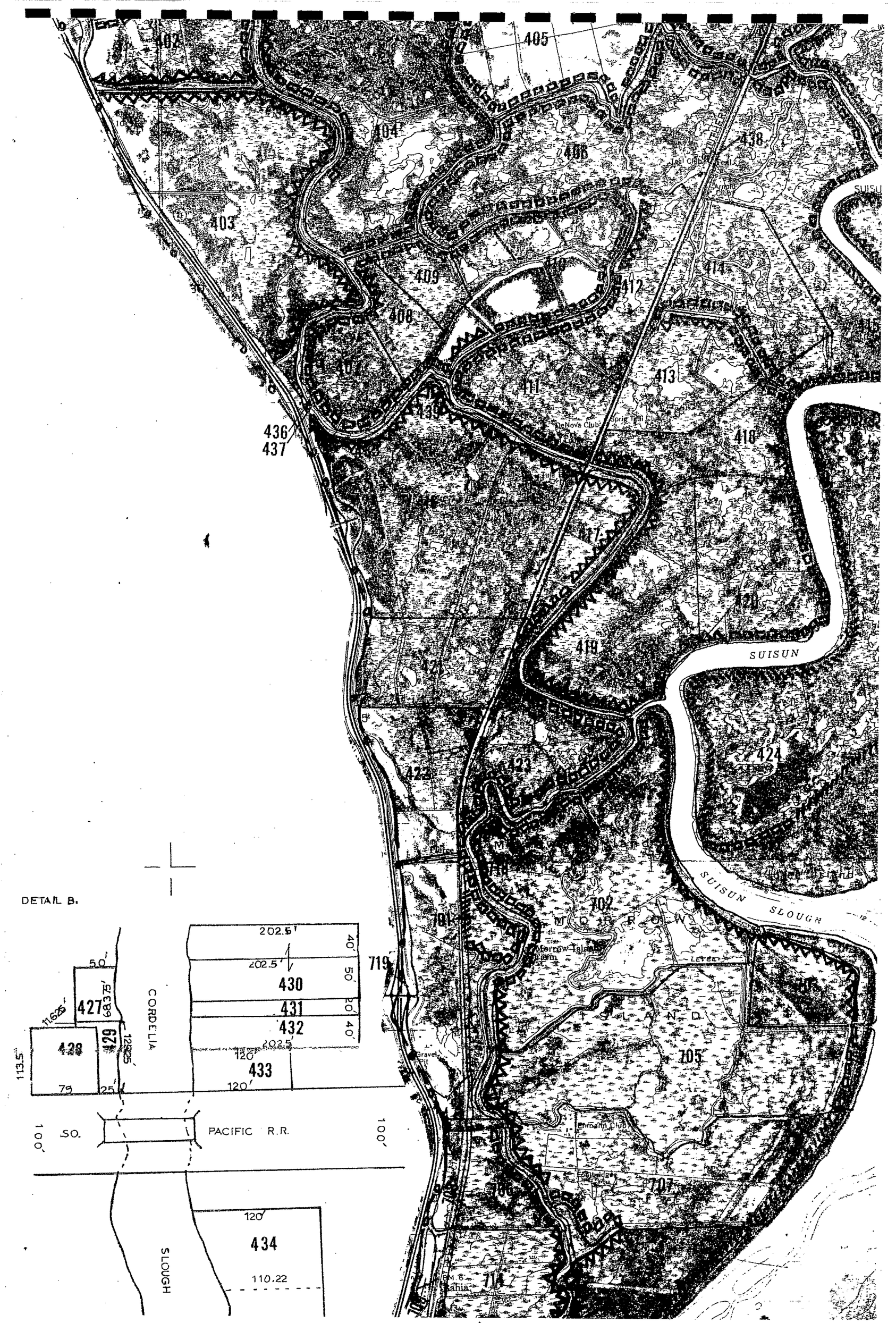

D—030794

D-030794

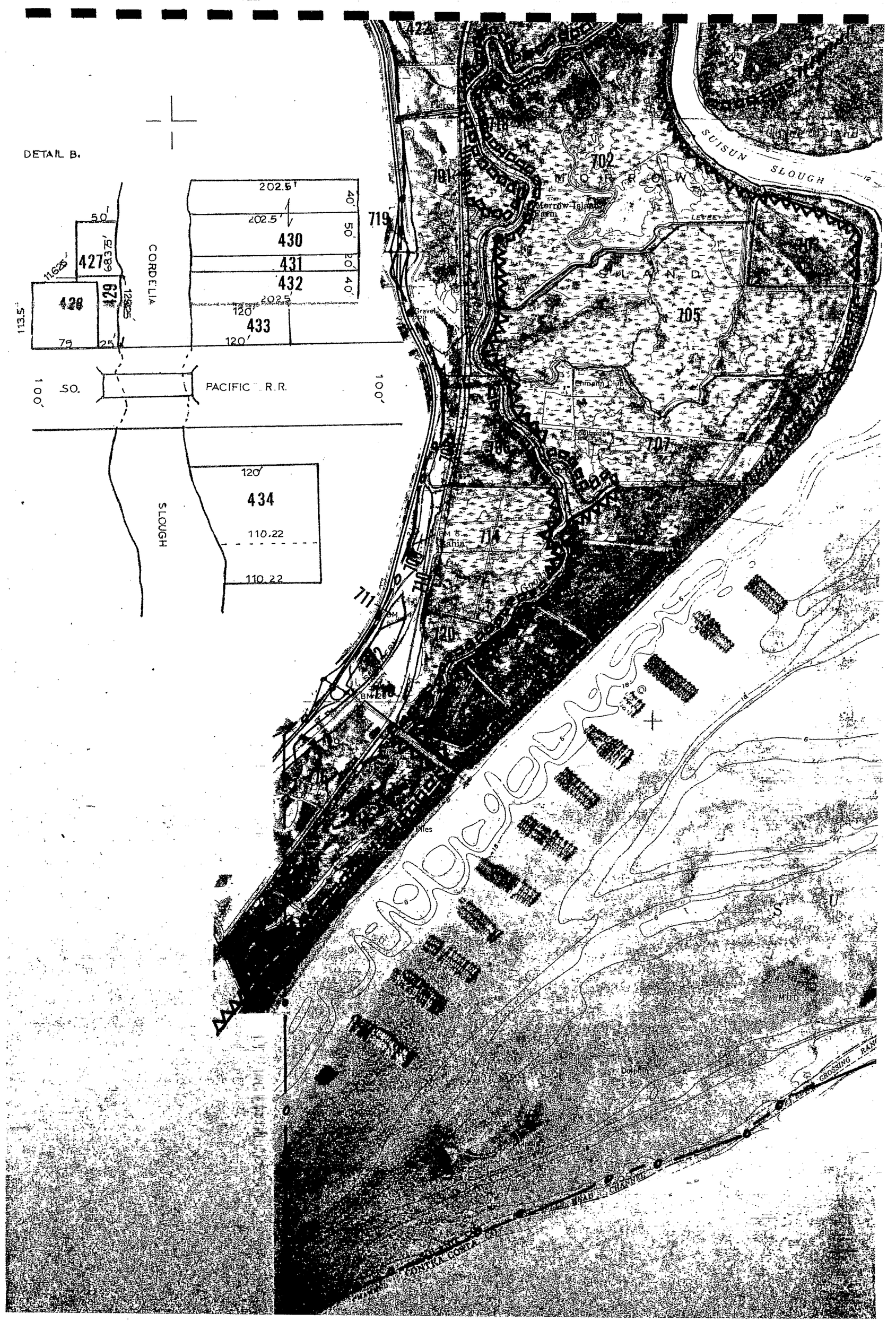

D—030795

D-030795

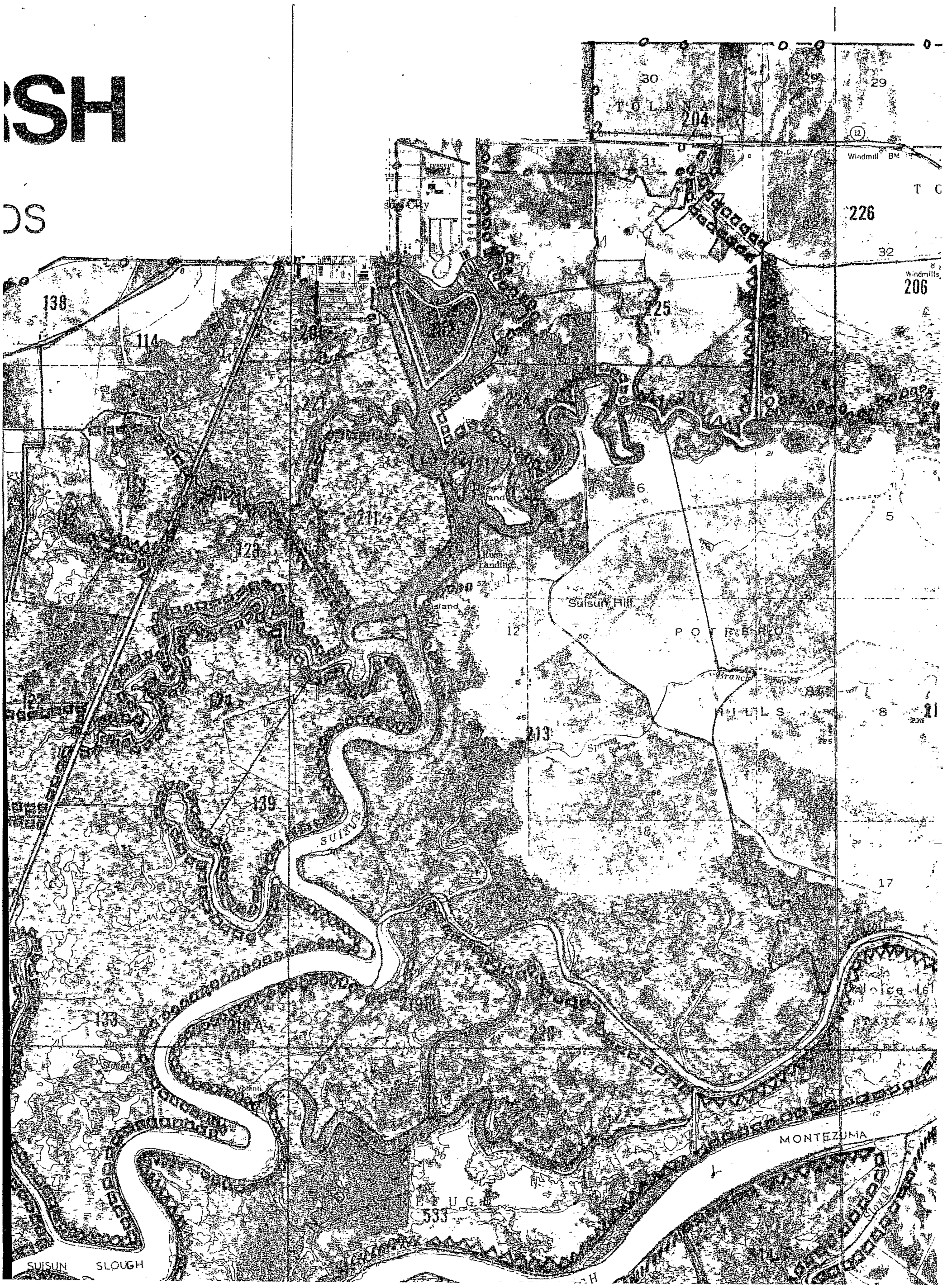

D—030796

D-030796

D-030797

D-030797

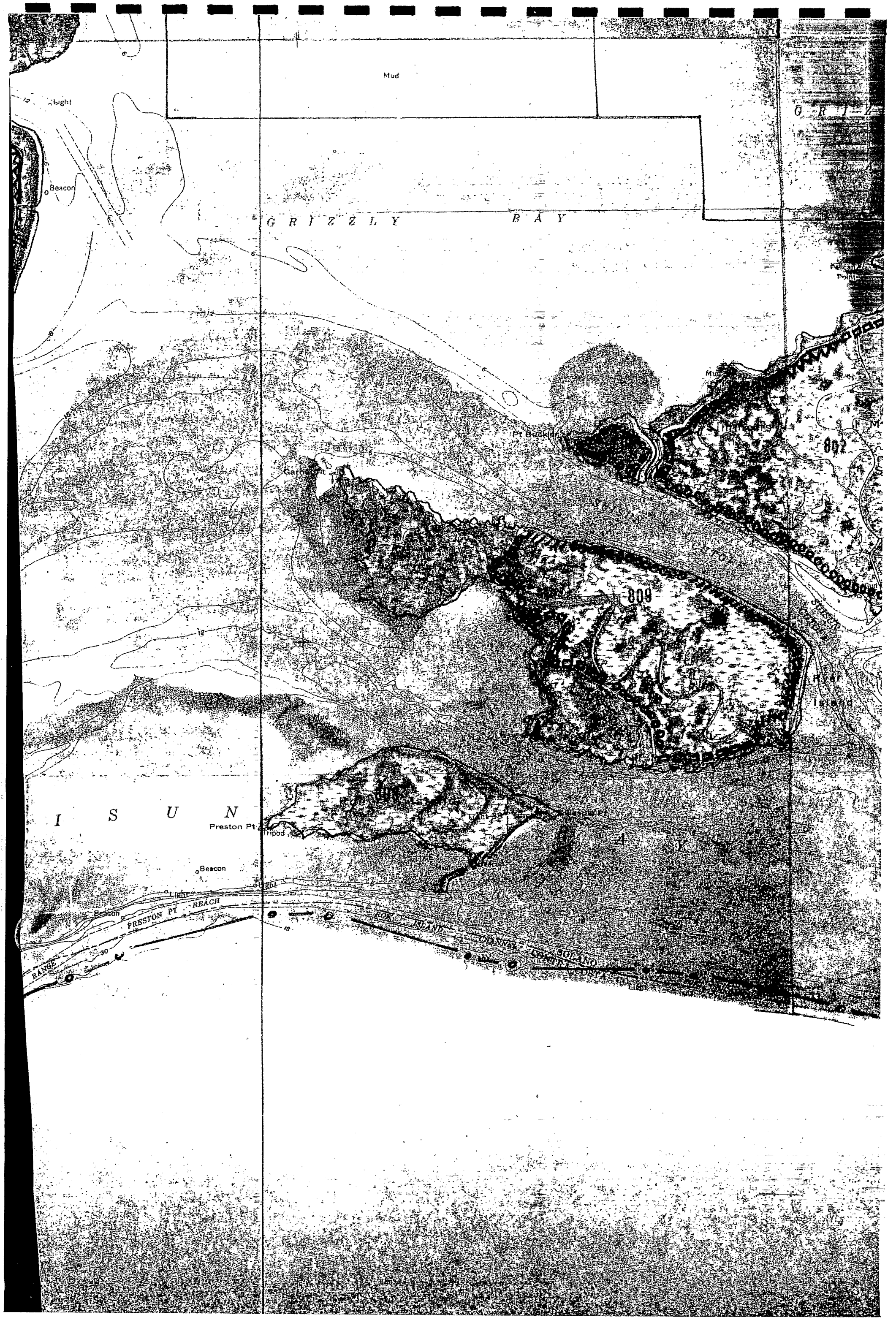
Mud
G R I Z Z L Y
B A Y
O R I Z
Beacon
Pelican
Point
Pt Buckler
Garnet Pt
802
809
River
Island
Mud
I S U N
Preston Pt
Tripod
Beacon
Light
PRESTON PT - REACH
RANGE
30
FOX ISLAND
CONNEL
SOLANO

D—0 3 0 7 9 8

Prepared

U.S. ARM
WATER

Prepared

RAMLIT
BERKEL

Base map c

SCALE 1" = 2000'

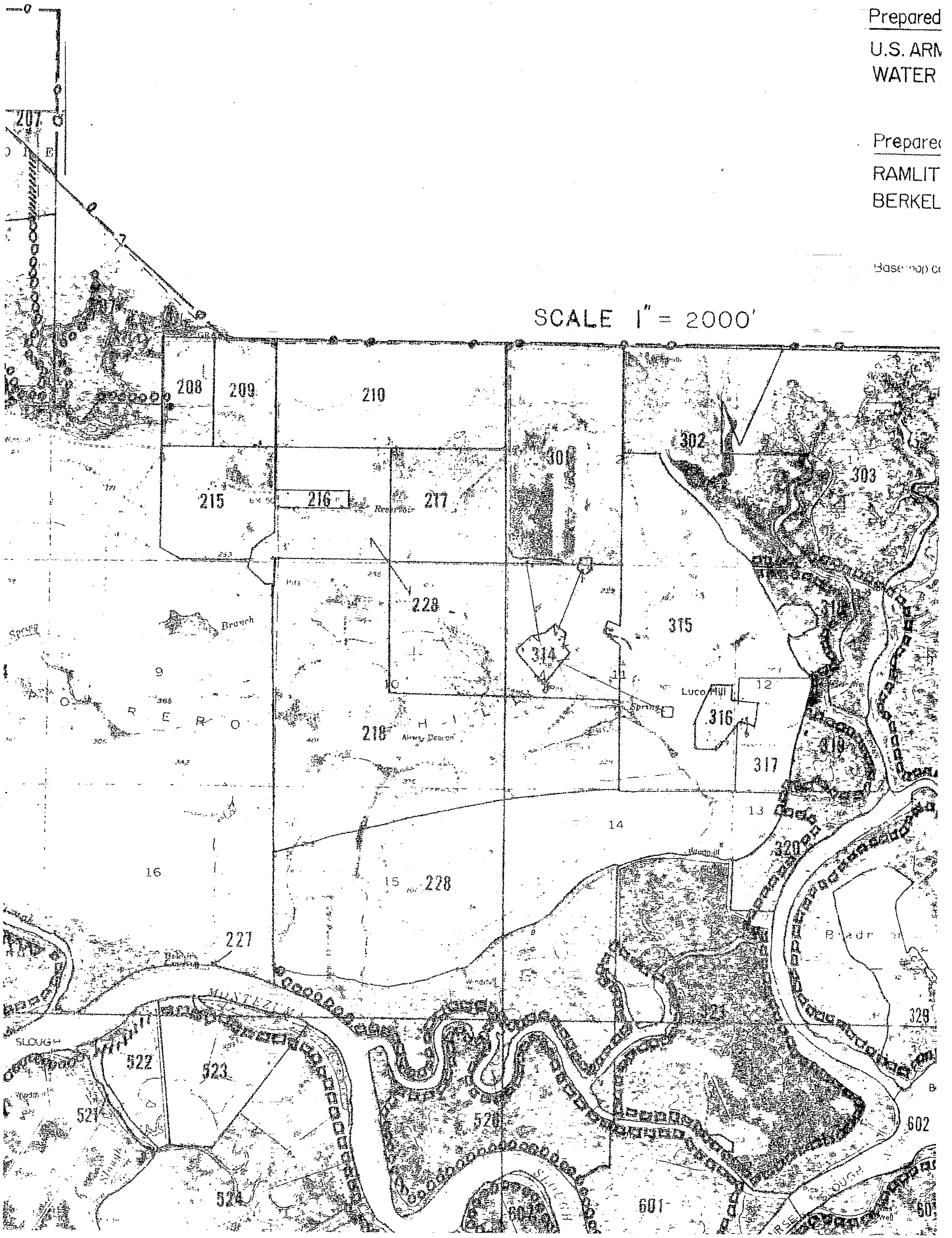

D—030799

D-030799

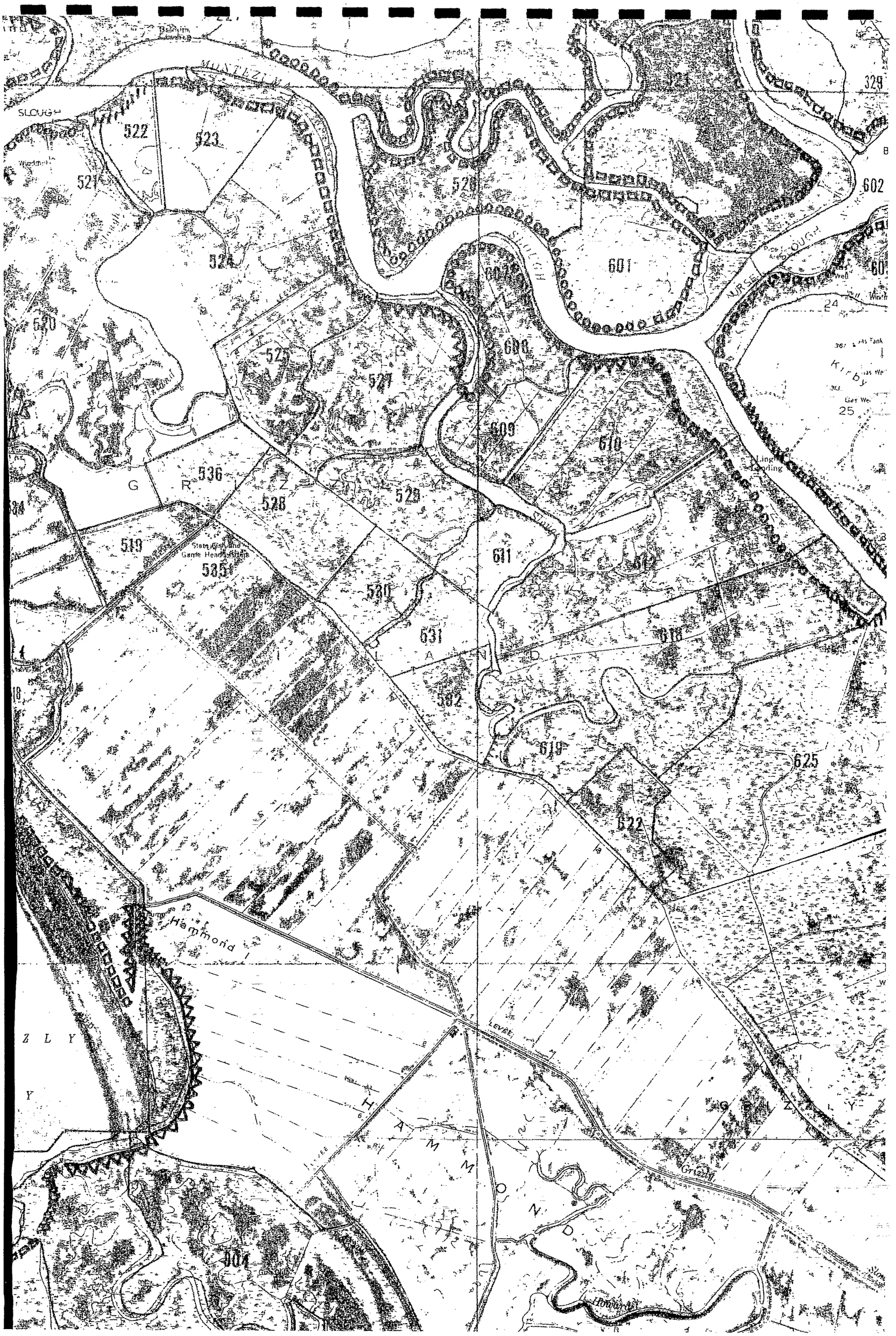

D-030800

D-030800

Hammond
LEVEE
H A M M O N D
G R I Z Z L Y
Grizzly
Howard
Slough
I S L A
M O N S
L A N D
804
803
807
806
805
810
811
801
902
903
904
905
Windmill
Point Palo Alto
H O N K E R
942
B A Y
S U I S U N
B A Y
812
Middle Ground Island
Tract 38
Simmons Point
914
Water Tank
SOLANO CO
CONTRA COSTA CO

D—030801

Prepared for:

U.S. ARMY CORPS OF ENGINEERS
WATER RESOURCES DEVELOPMENT PROJECT OF THE SUISUN MARSH

Prepared by:

RAMLIT ASSOCIATES, INC.
BERKELEY, CALIFORNIA

Base map courtesy of U.S. Soil Conservation Service, April 1981

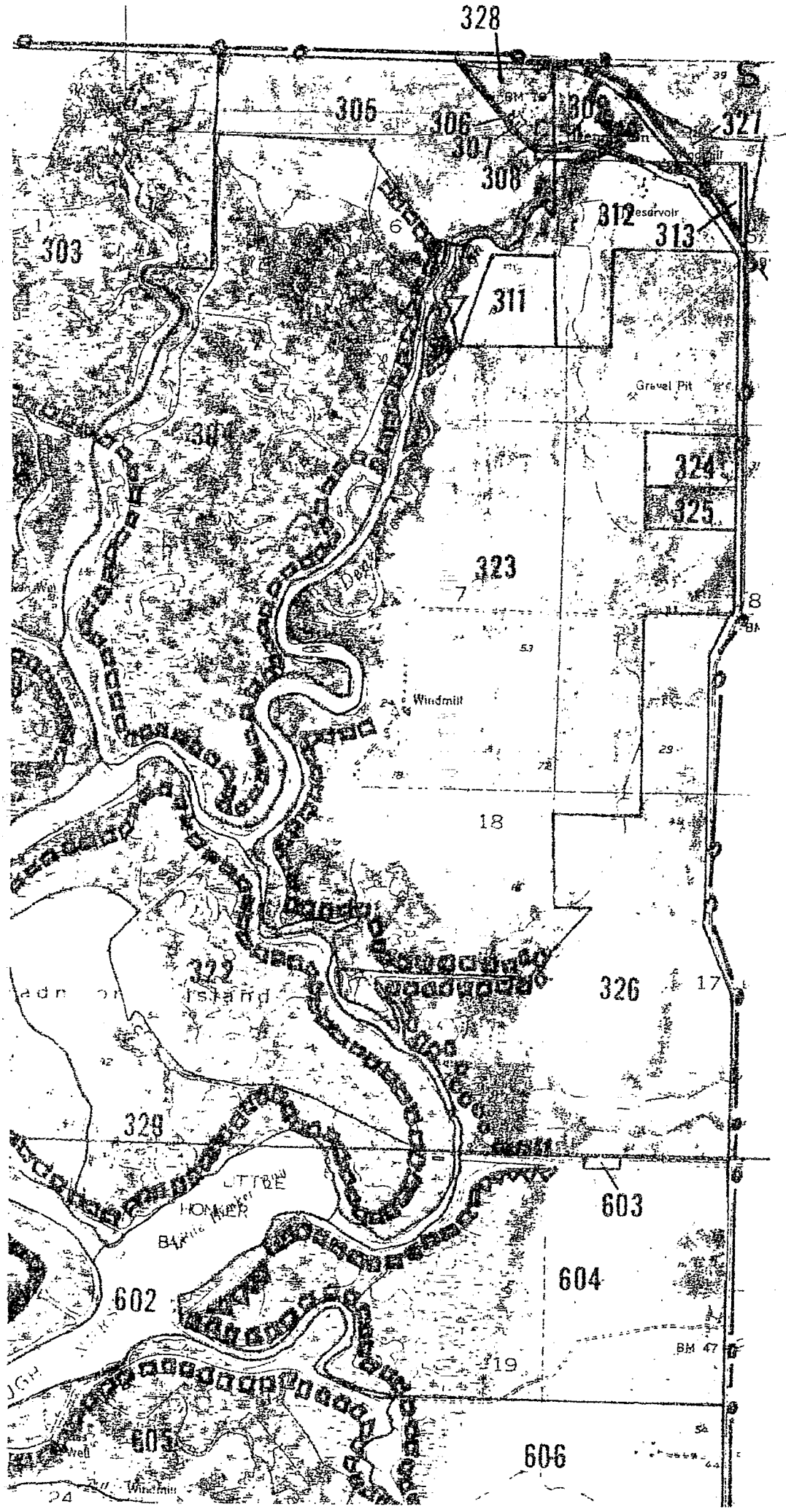

LEGEND

Type A. Major reconstruction. Imported or local fill. Phased construction. >60 % earthwork.

Type B. Major reconstruction. Local fill. >60 % earthwork.

Type C. Major repair. 20-60 % earthwork.

Type D. Minor repairs. <20 % earthwork.

Type E. No repair needed.

209 Ownership code (see Appendix A).

Location of Suisun Marsh in the San Francisco Bay Area

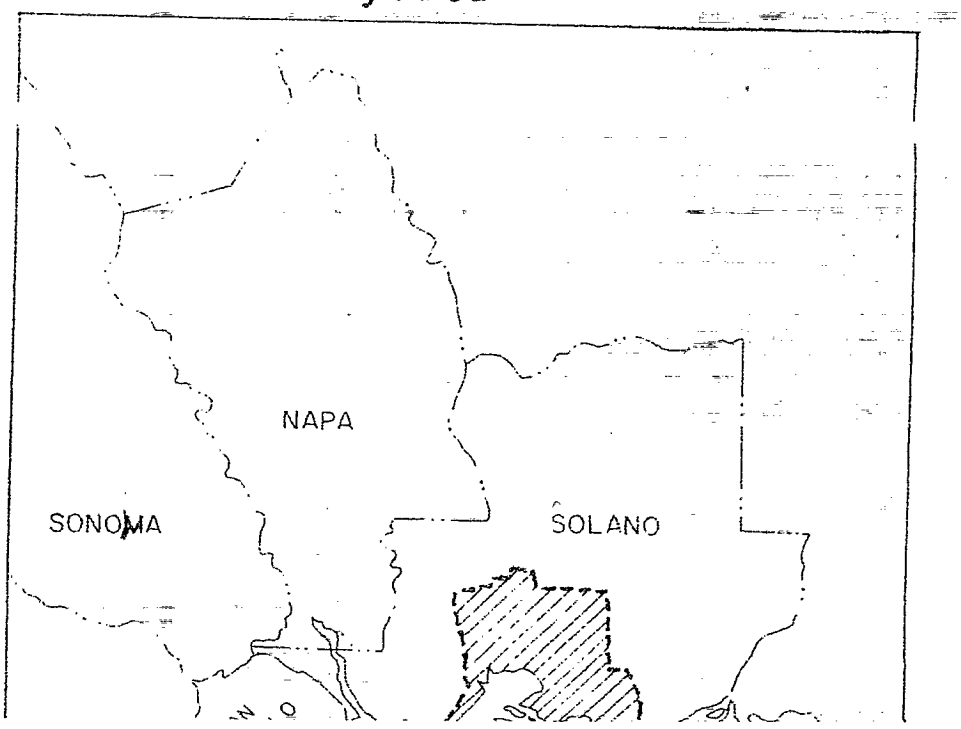

D—030802

D-030802

Location of Suisun Marsh in the
San Francisco Bay Area

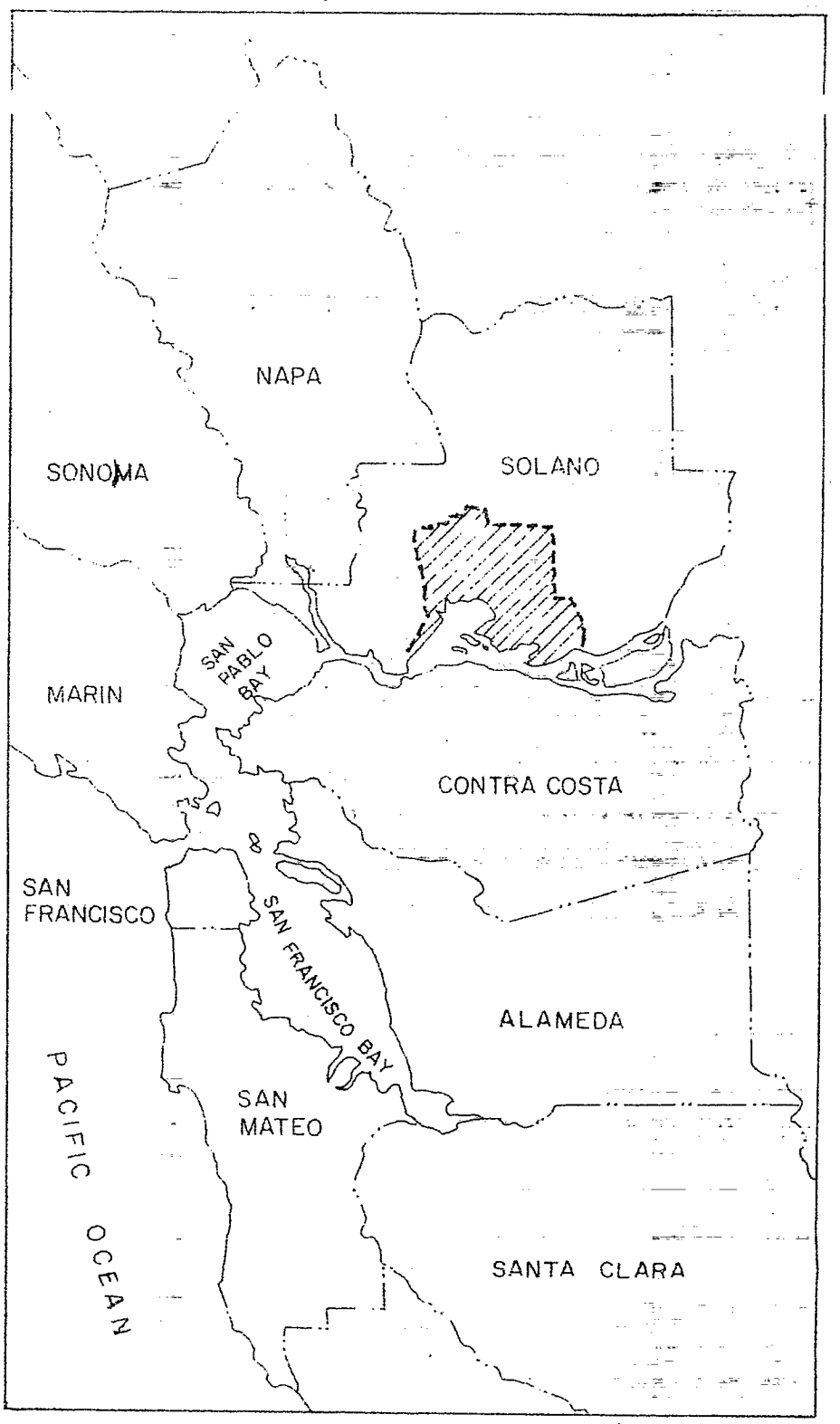

D-030803

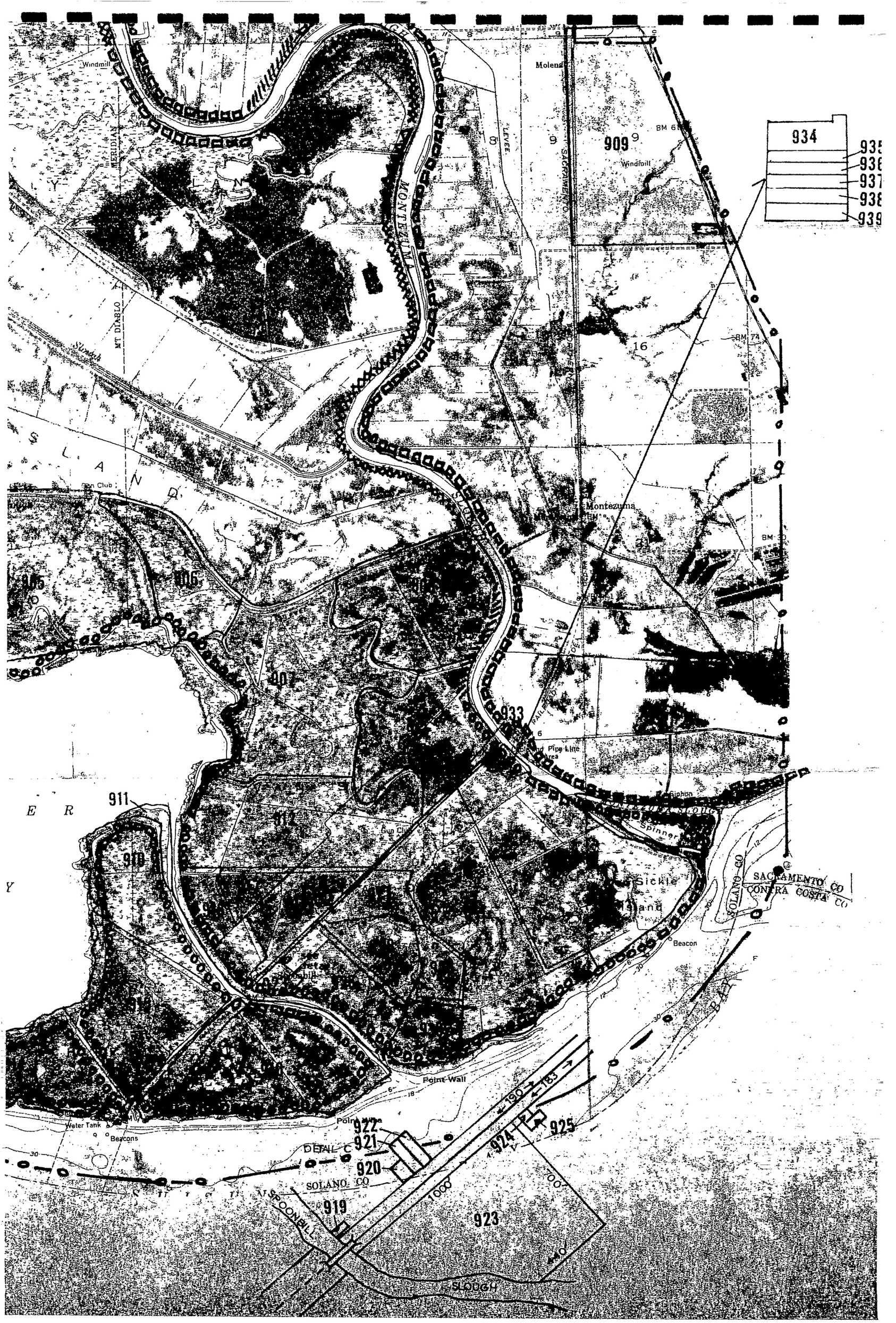

D—030804

D-030804