CENTRAL CALIFORNIA COAST STEELHEAD ESU

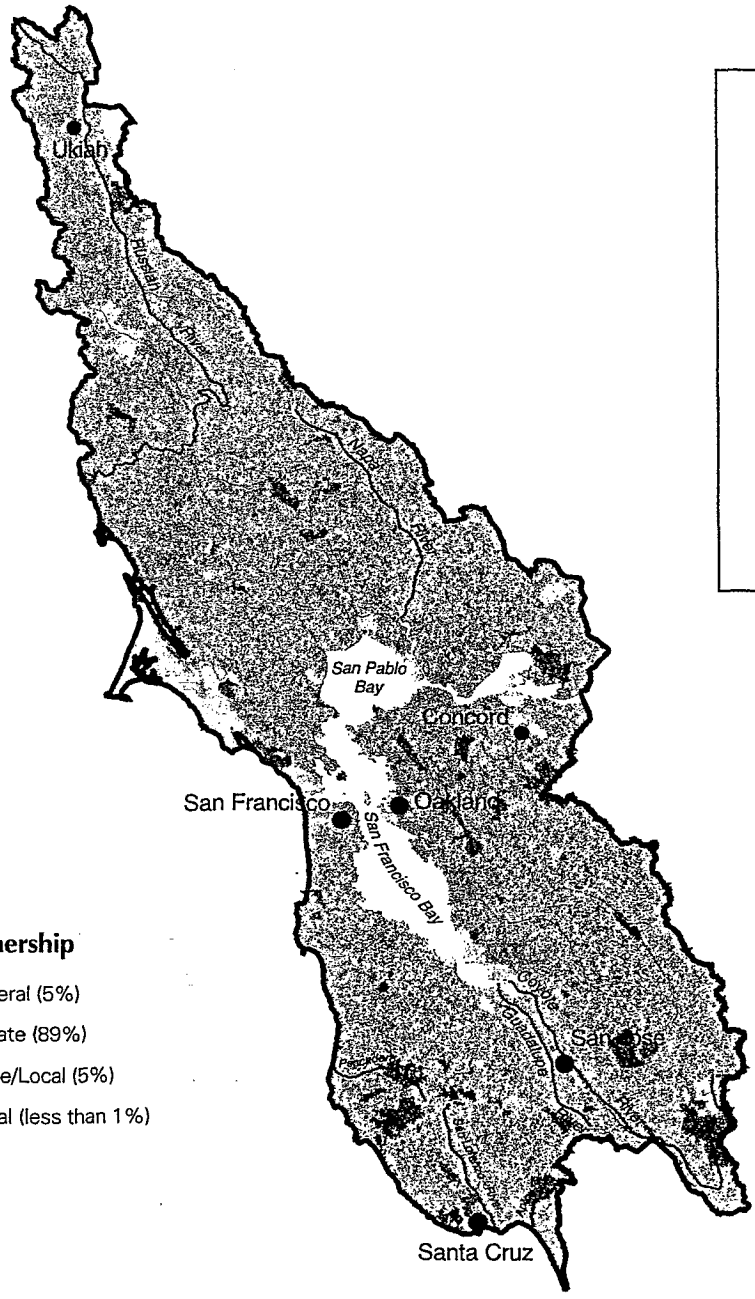

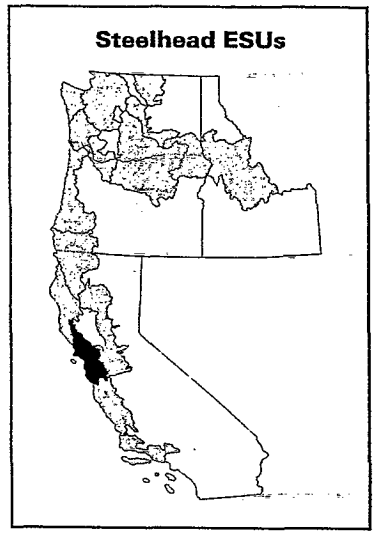

Land Ownership

- Federal (5%)
- Private (89%)
- State/Local (5%)
- Tribal (less than 1%)

United States Department of Commerce
National Oceanic & Atmospheric Administration
NATIONAL MARINE FISHERIES SERVICE
HABITAT CONSERVATION DIVISION
525 N.E. Oregon St., Suite 410
Portland , OR 97232
Tel (503) 231-2223

Scale:

10 0 10 20 30 Miles

10 0 10 20 30 Kilometers

MAP DATE: 2/11/99

CREATED BY: D.H.
HCDGIS\RGN\WS\STONE\CHIN

Note: Map is for general reference only.

CENTRAL VALLEY, CALIFORNIA
STEELHEAD ESU

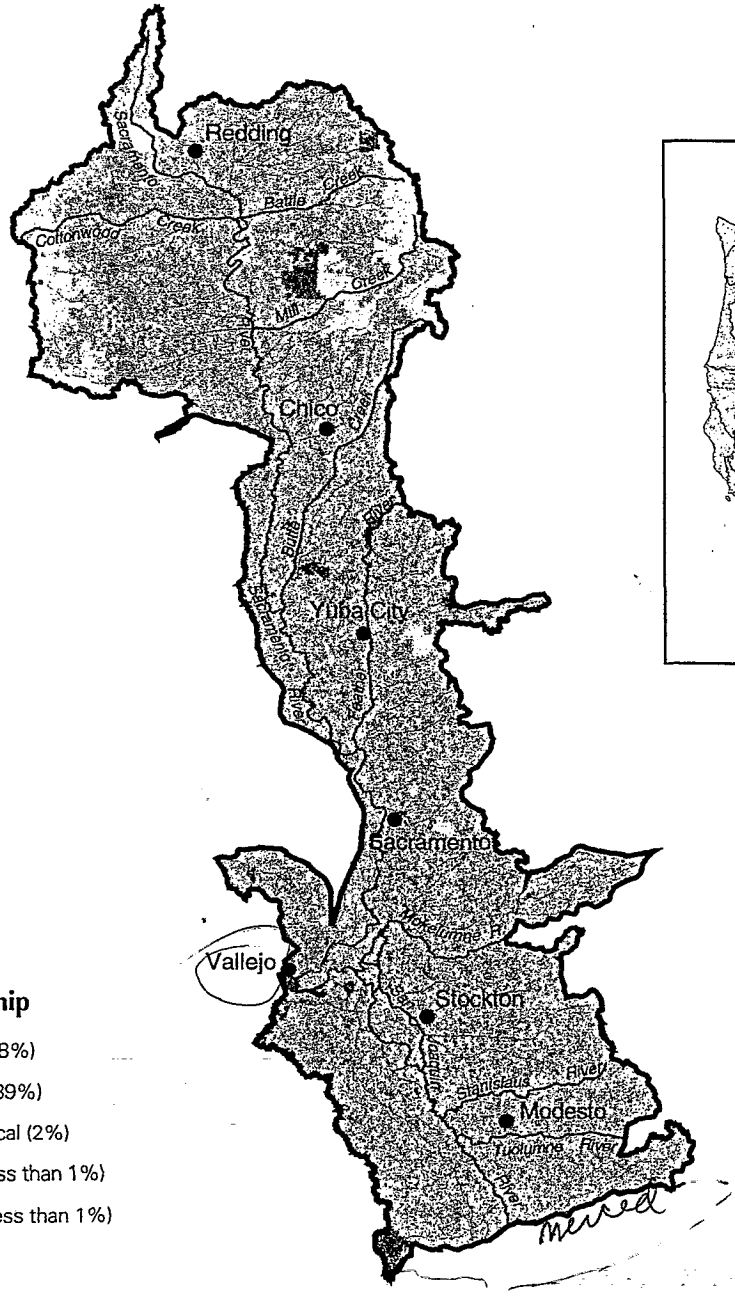

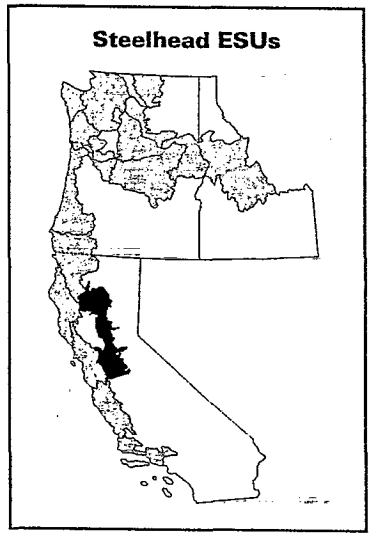

Land Ownership

- Federal (8%)
- Private (89%)
- State/Local (2%)
- Tribal (less than 1%)
- Water (less than 1%)

United States Department of Commerce
National Oceanic & Atmospheric Administration
NATIONAL MARINE FISHERIES SERVICE
HABITAT CONSERVATION DIVISION
525 N.E. Oregon St., Suite 410
Portland , OR 97232
Tel (503) 231-2223

Scale:

10 0 10 20 30 40 50 Miles

10 0 10 20 30 40 50 Kilometers

MAP DATE: 2/11/99

CREATED BY: D.H.
HCDGIS\ROMWS\STONE\CHN

Note: Map is for general reference only.

SOUTH CENTRAL CALIFORNIA COAST STEELHEAD ESU

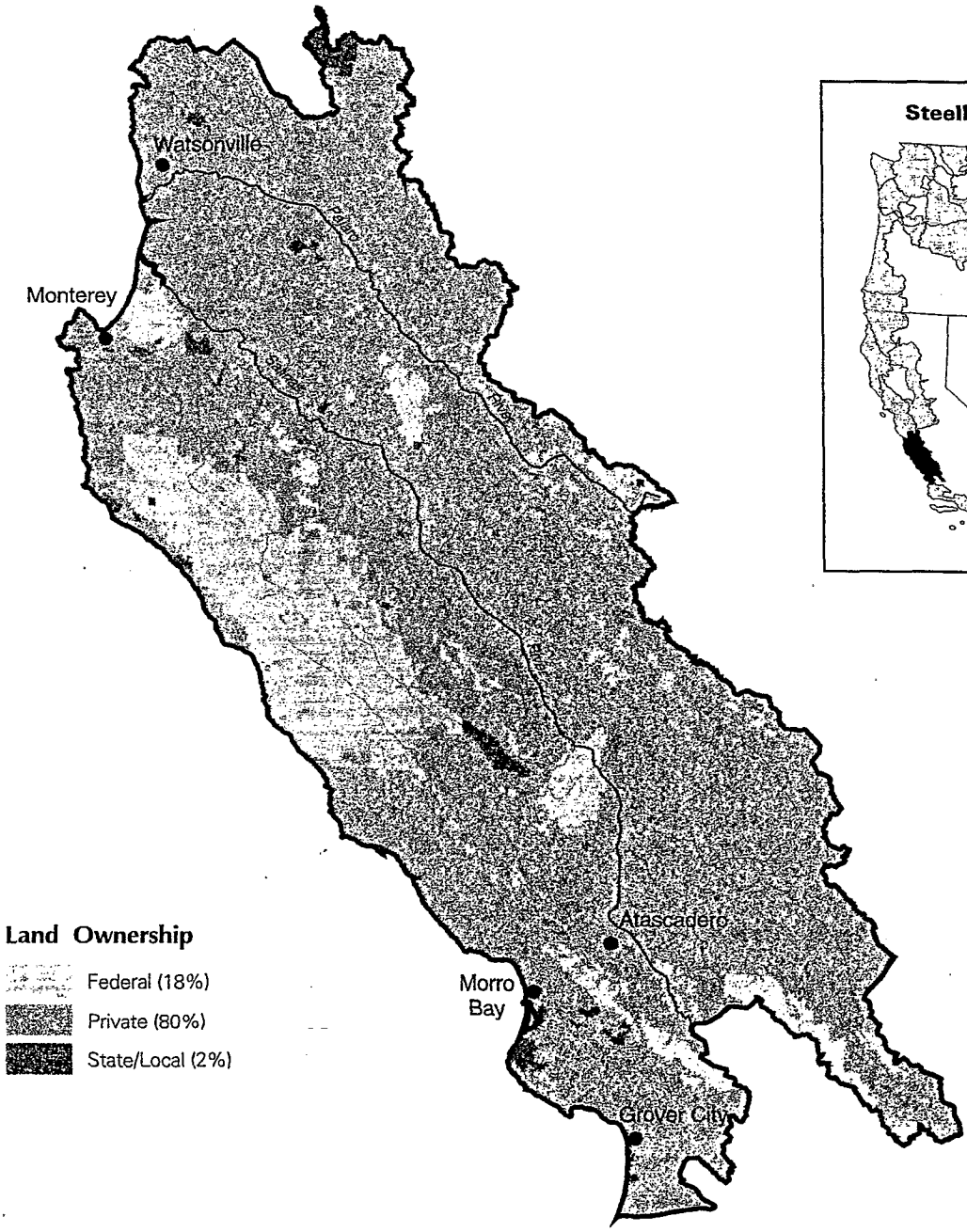

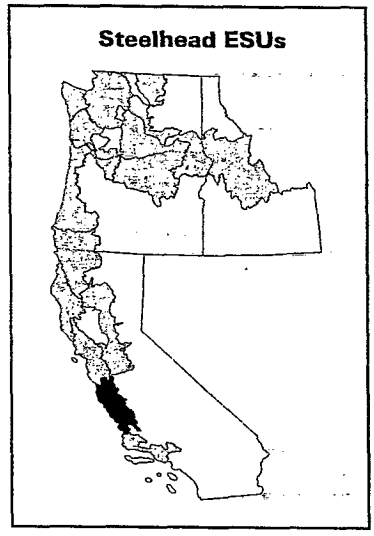

United States Department of Commerce
National Oceanic & Atmospheric Administration
NATIONAL MARINE FISHERIES SERVICE
HABITAT CONSERVATION DIVISION
525 N.E. Oregon St., Suite 410
Portland, OR 97232
Tel (503) 231-2223

Scale:

10 0 10 20 30 Miles

10 0 10 20 30 Kilometers

MAP DATE: 2/11/99

CREATED BY: D.H.
HCDGIS\RGN\WS\STONE\CHIN

Note: Map is for general reference only.

SOUTHERN CALIFORNIA STEELHEAD ESU

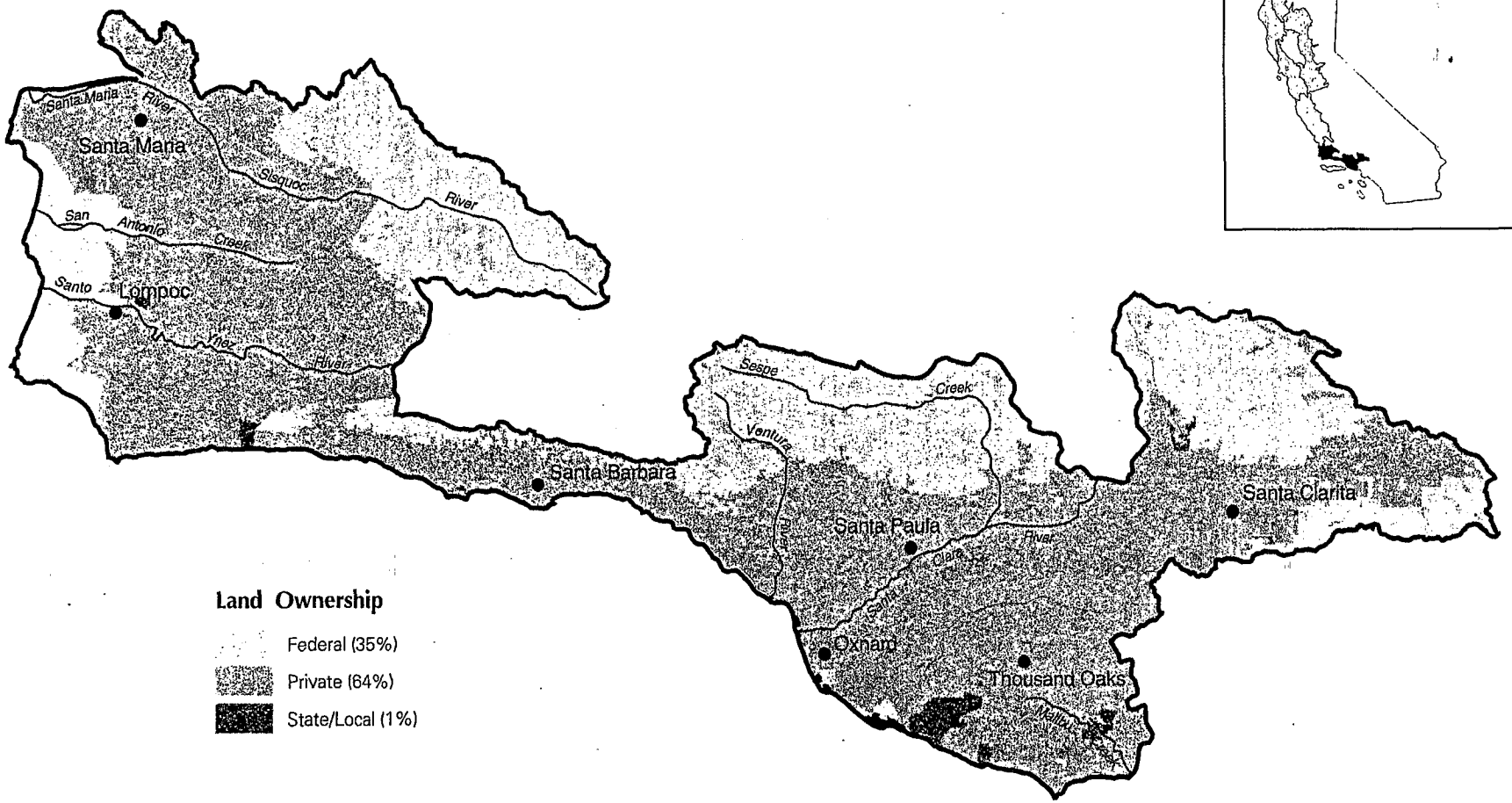

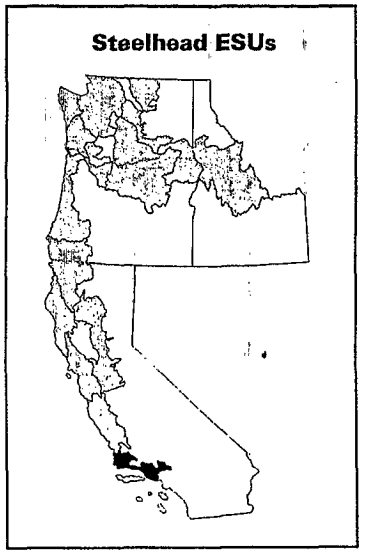

United States Department of Commerce
National Oceanic & Atmospheric Administration
NATIONAL MARINE FISHERIES SERVICE
HABITAT CONSERVATION DIVISION
525 N.E. Oregon St., Suite 410
Portland, OR 97232
Tel (503) 231-2223

Scale:

5 0 5 10 15 Miles

5 0 5 10 15 Kilometers

MAP DATE 1/25/99

CREATED BY: D.A. AVERY\ESUS\CHINOOK\CH3

Note: Map is for general reference only.

D-025488

D-025488