SECTION 9
ITEM #
DATE 9/1994

SAN JOAQUIN RIVER TRIBUTARIES SPAWNING GRAVEL ASSESSMENT

STANISLAUS, TUOLUMNE, AND MERCED RIVERS

APPENDIX D

WOLMAN CURVES

SEPTEMBER 1994

LIBRARY COPY
DEPARTMENT OF WATER RESOURCES
SAN JOAQUIN DISTRICT

C—104958

C-104958

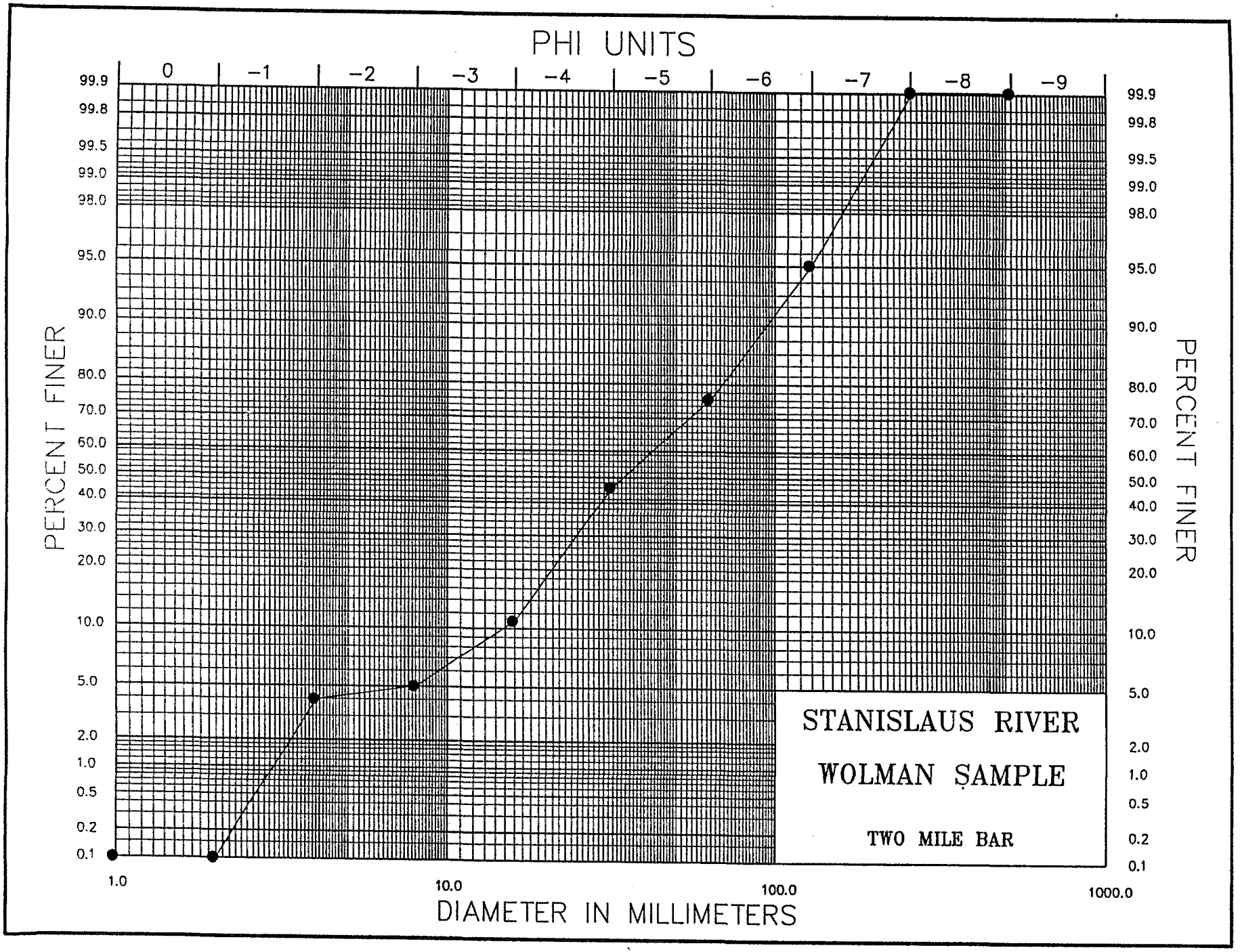

C-104959

C-104959

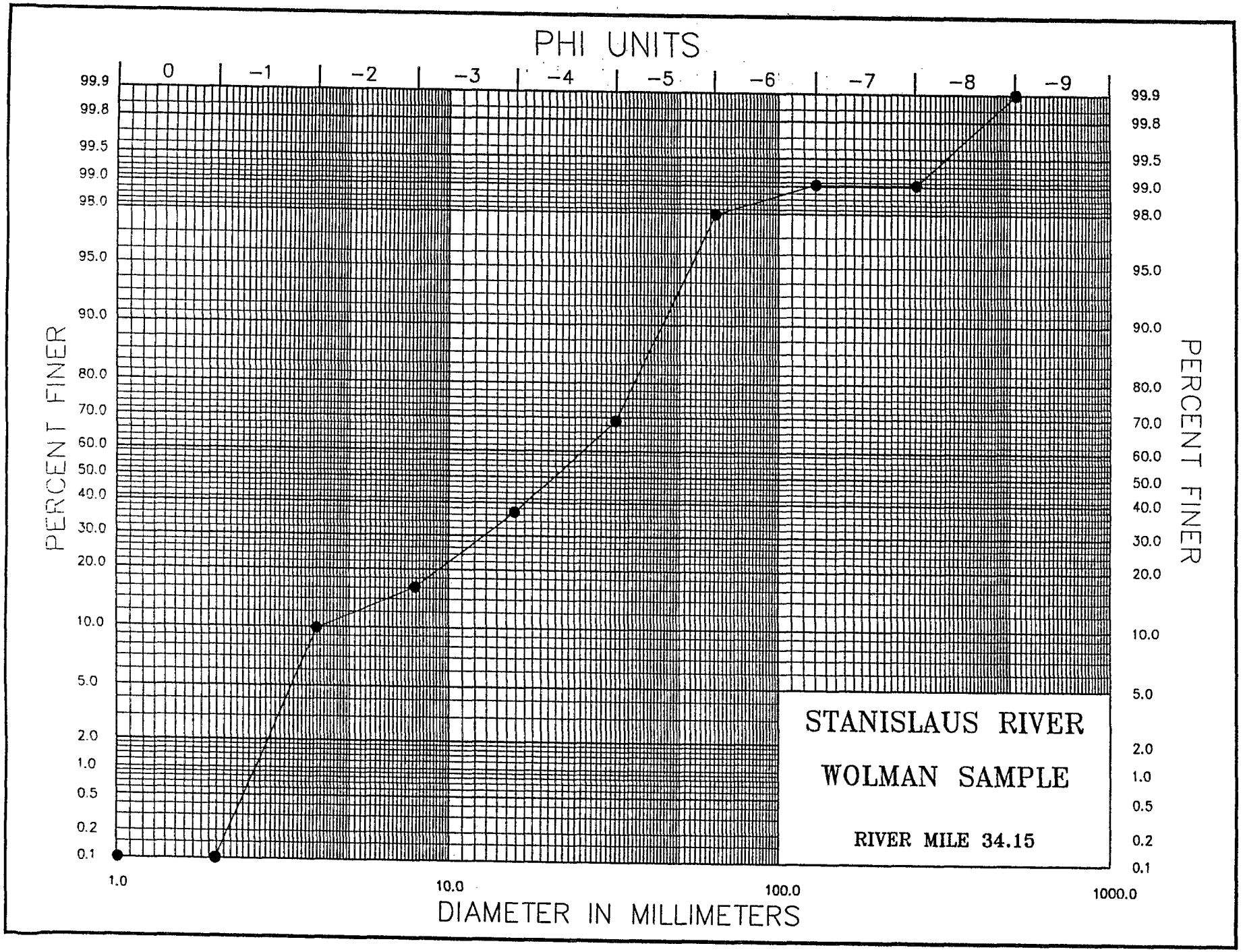

C-104960

C-104960

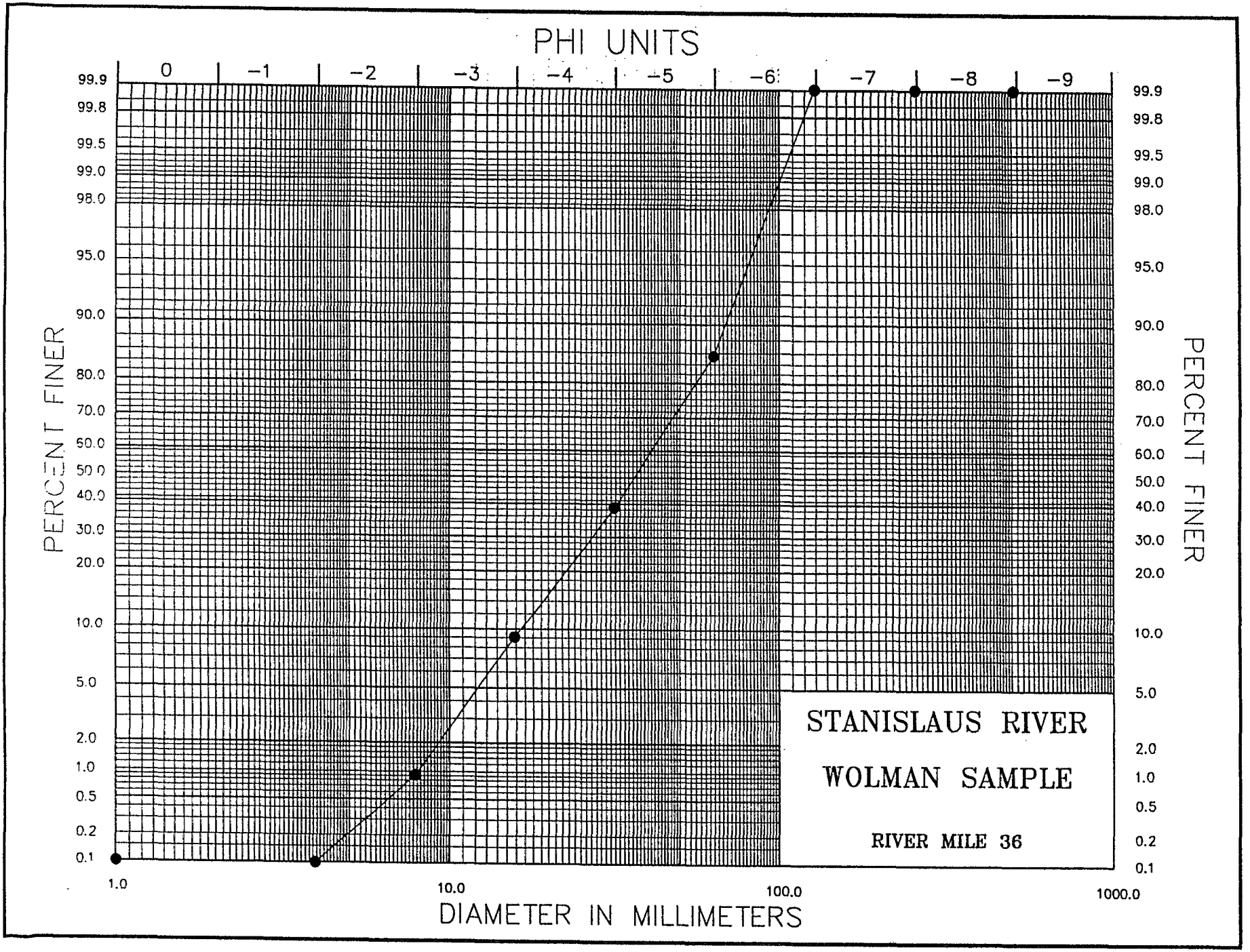

C-104961

C-104961

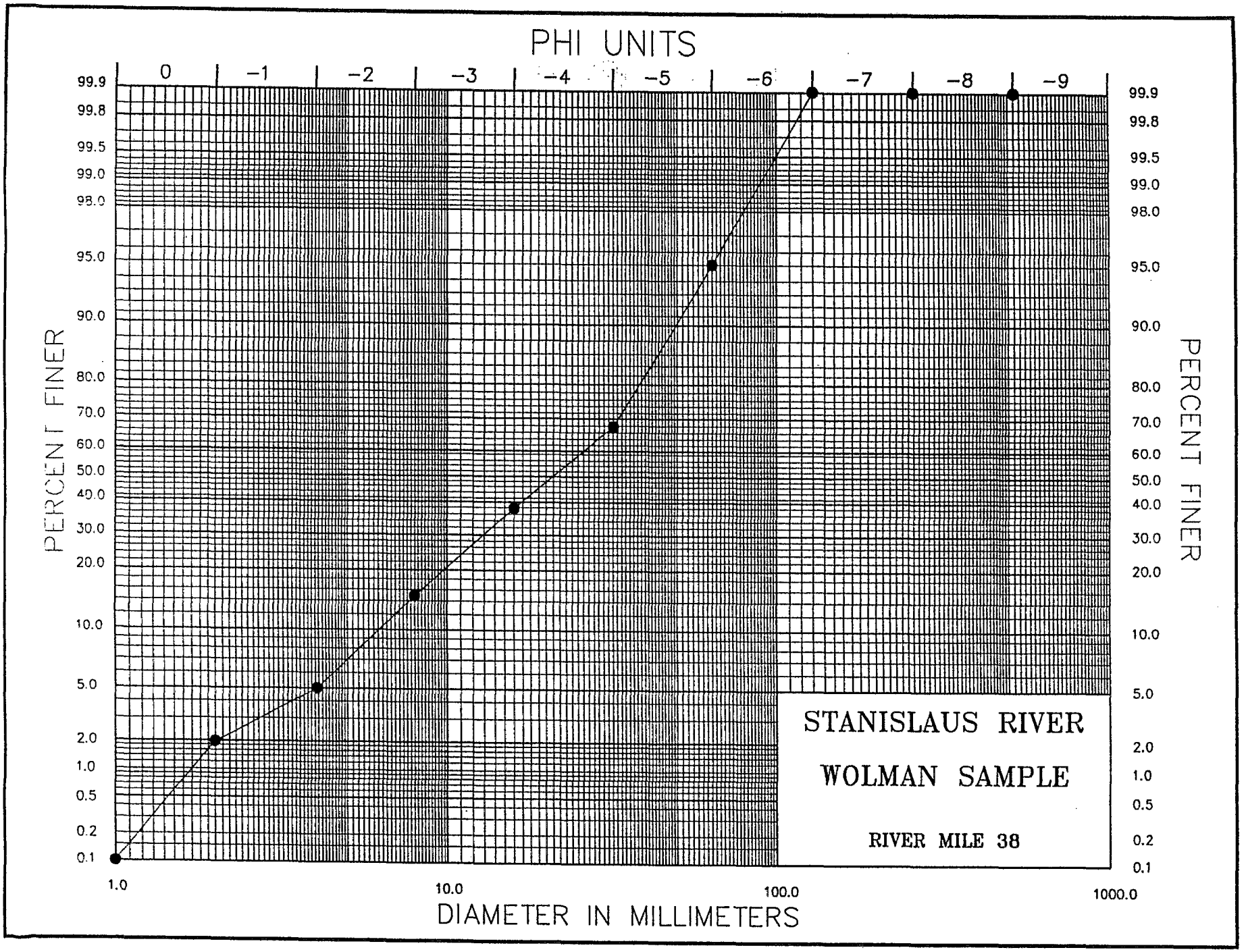

C-104962

C-104962

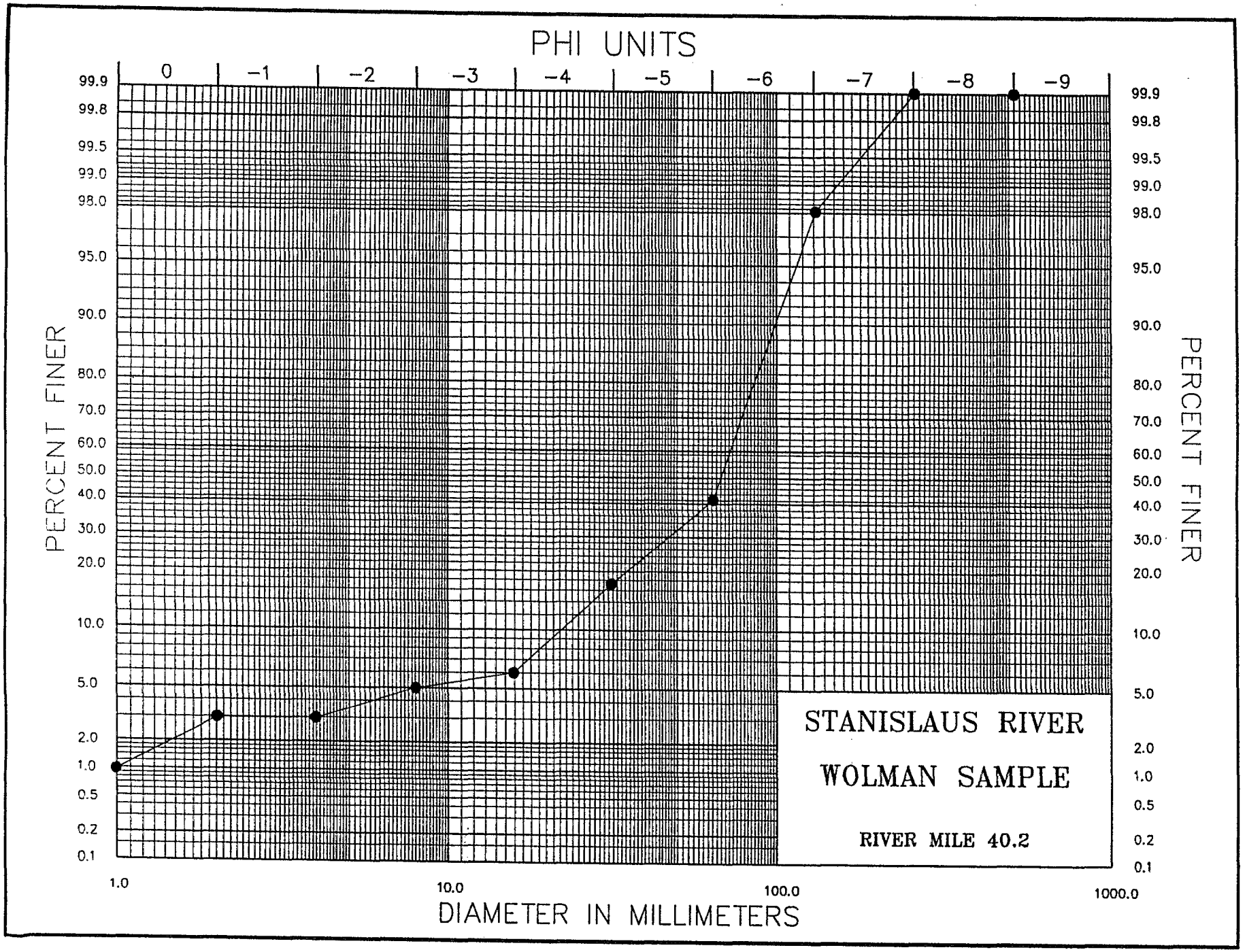

C-104963

C-104963

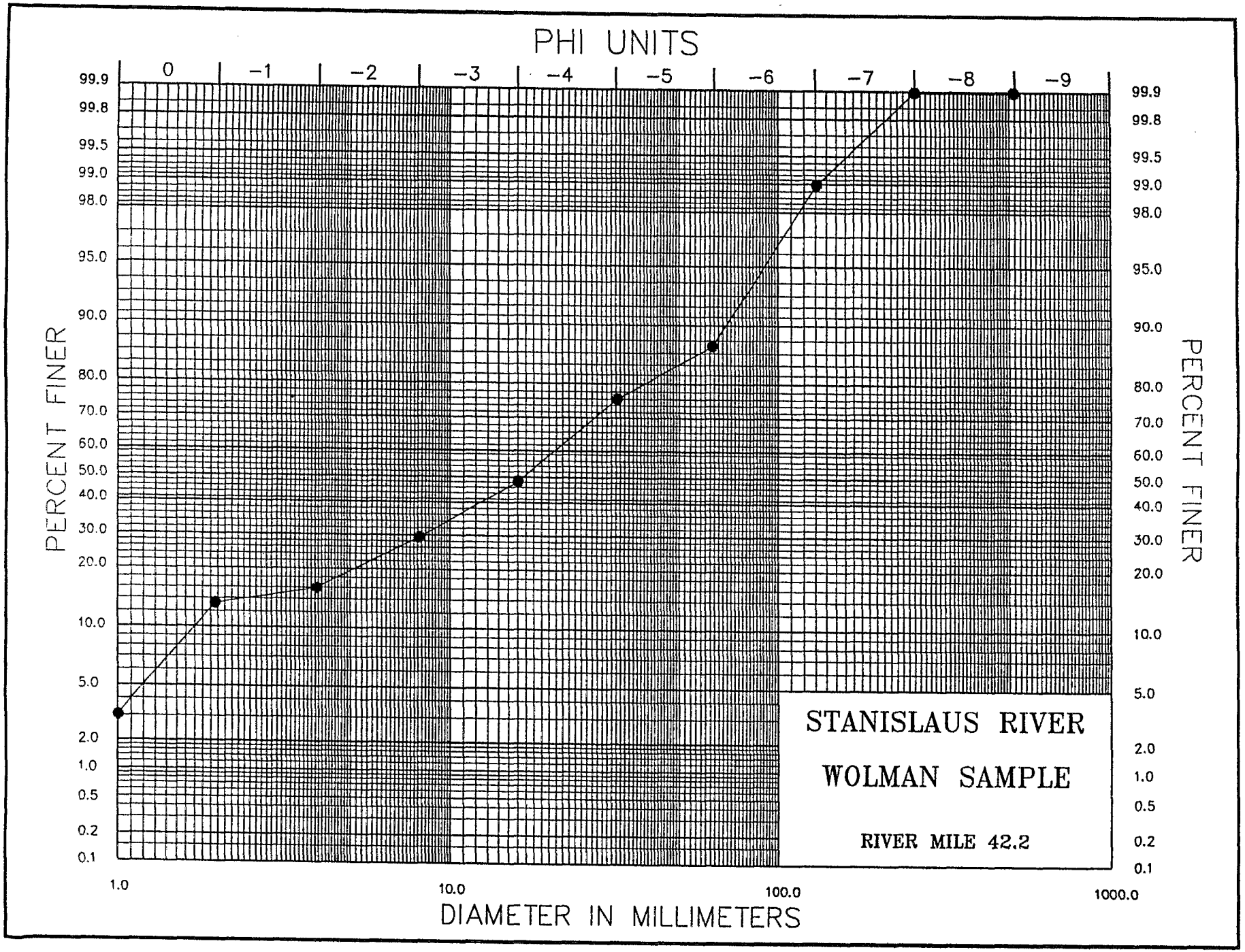

C-104964

C-104964

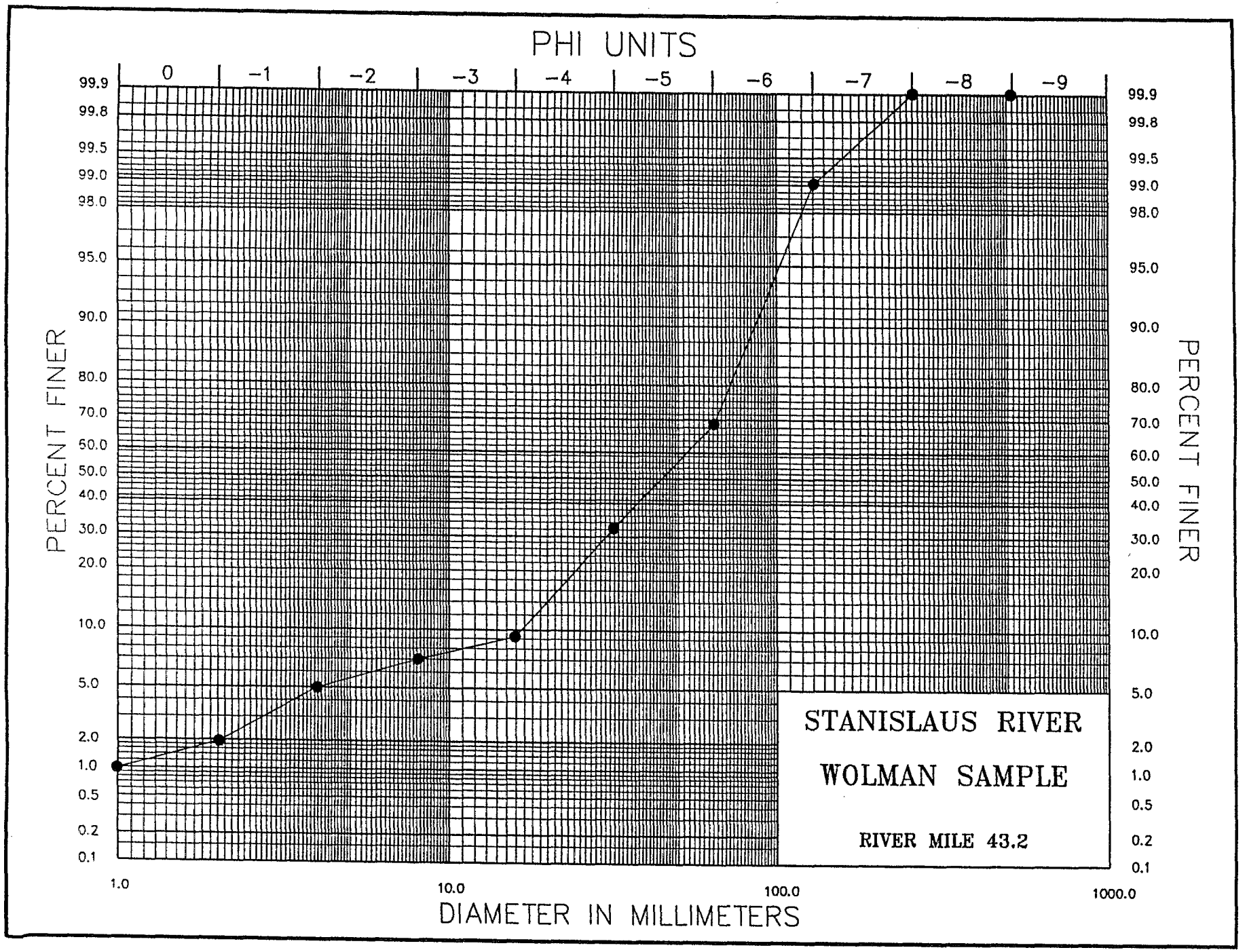

C-104965

C-104965

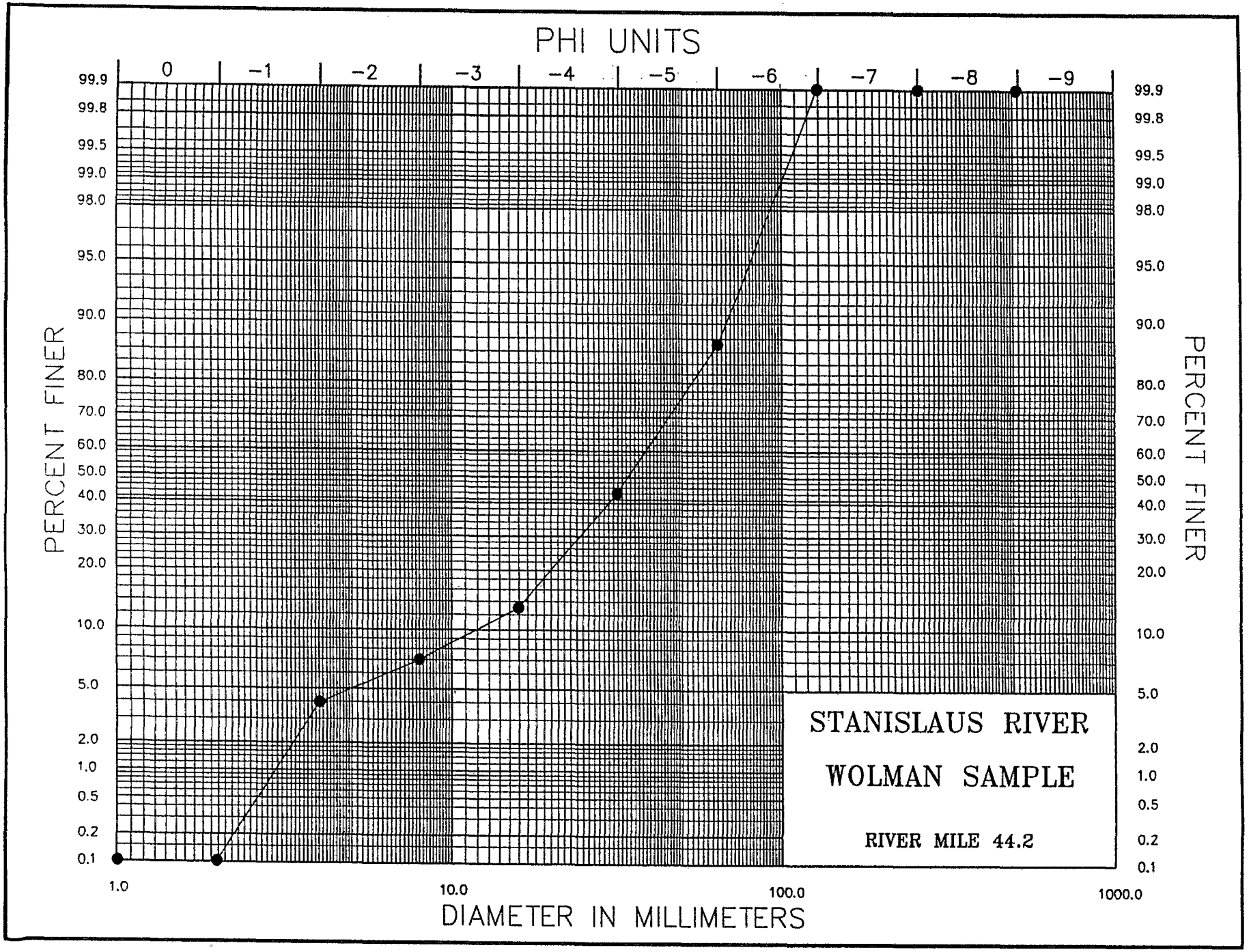

C-104966

C-104966

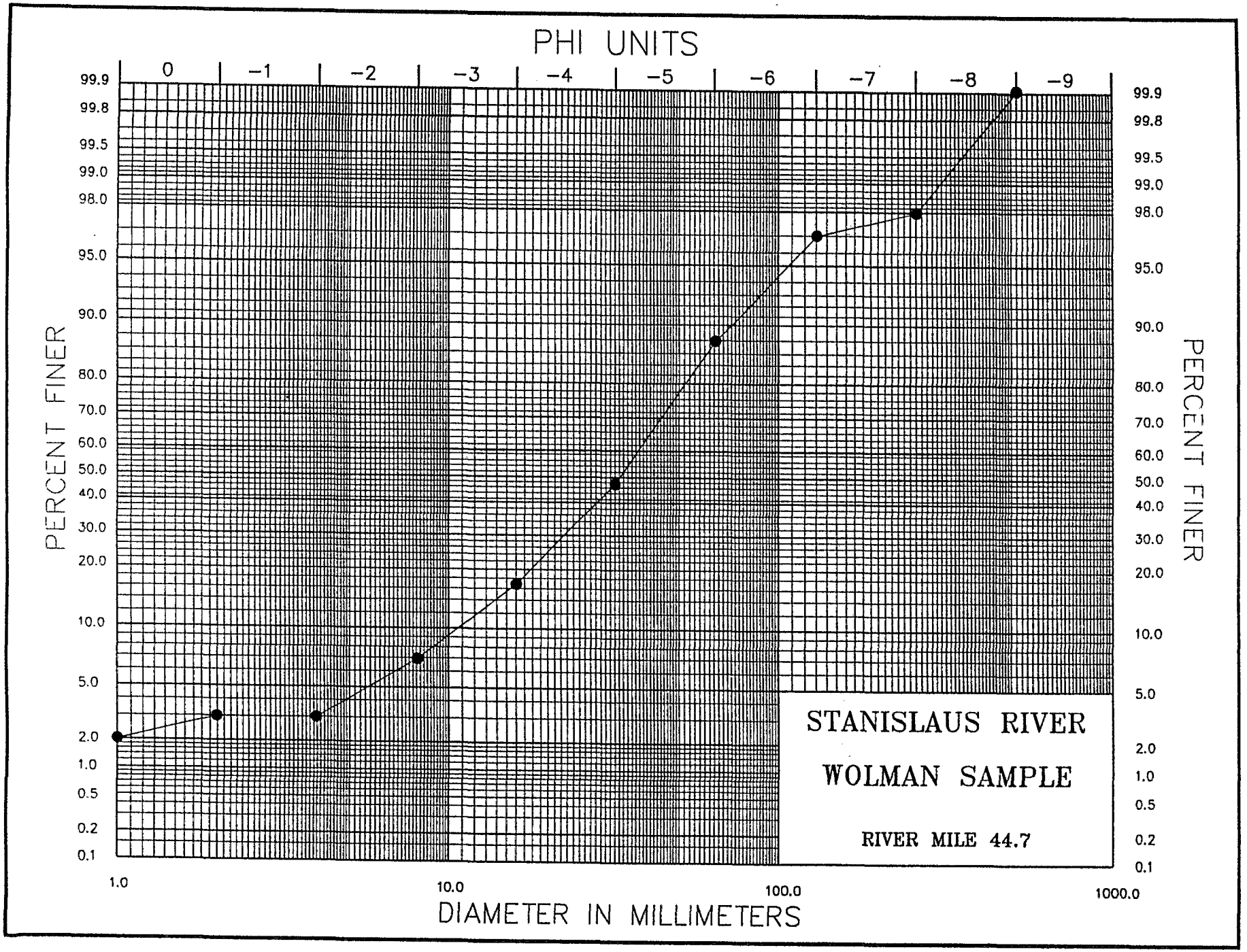

C-104967

C-104967

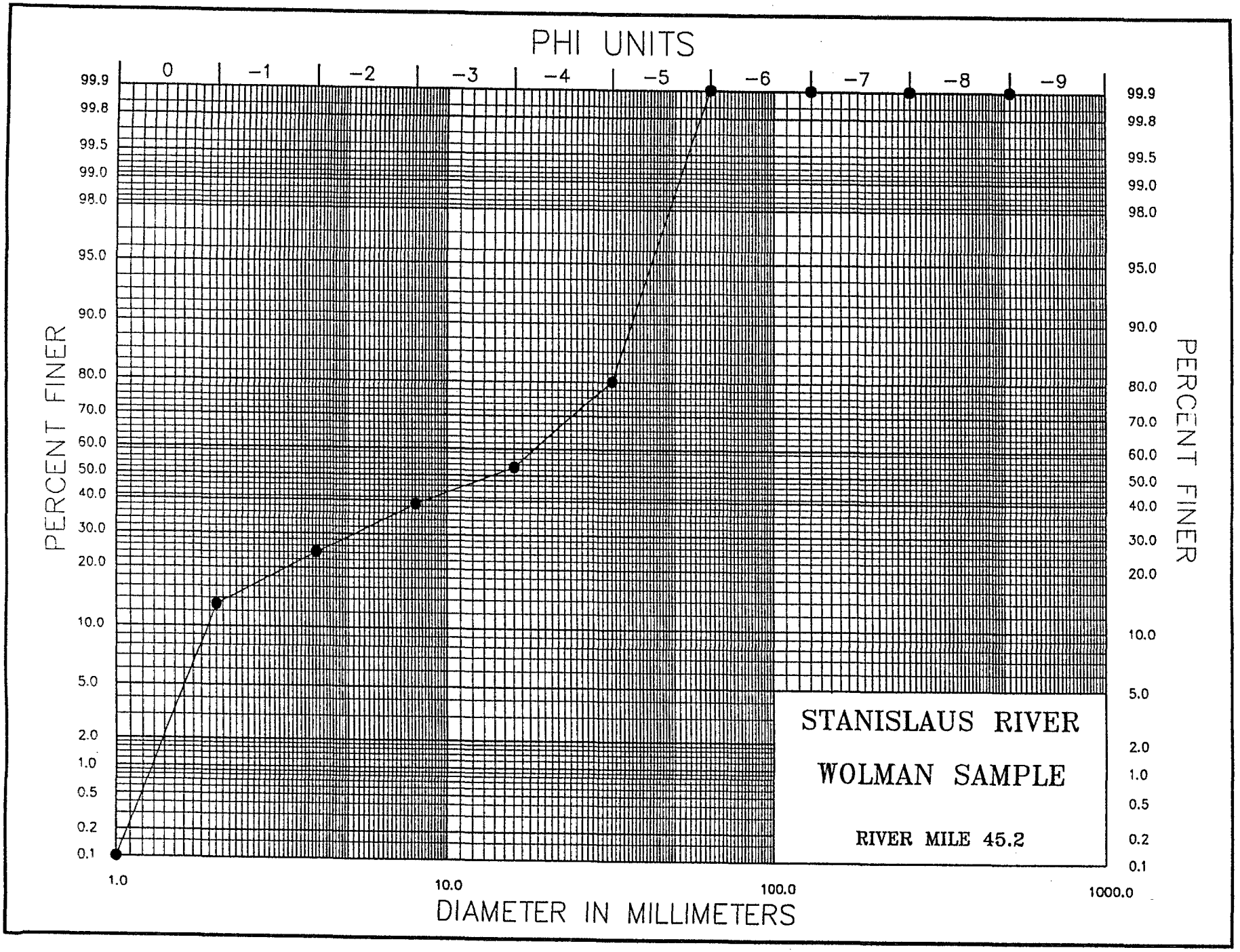

C-104968

C—104968

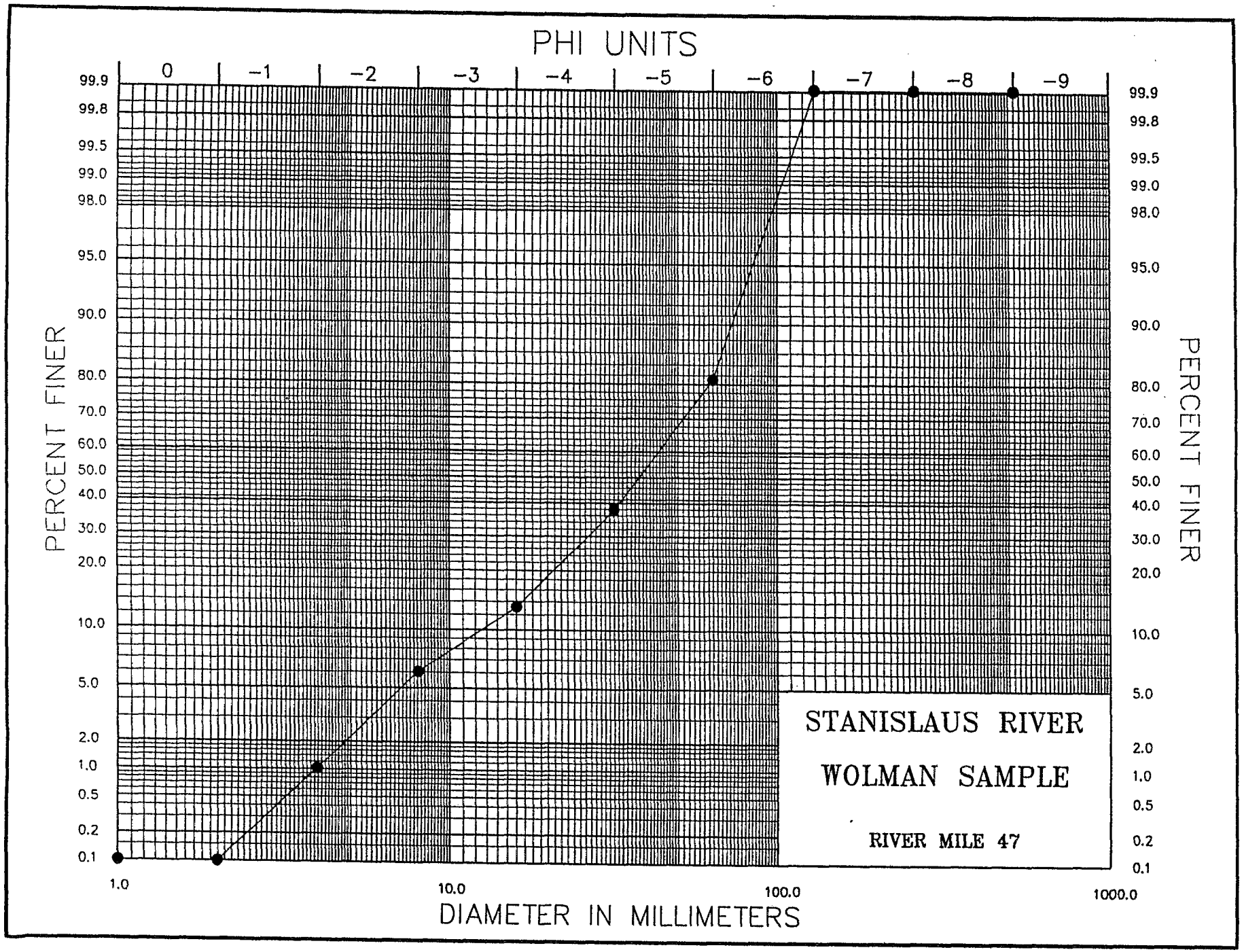

C-104969

C-104969

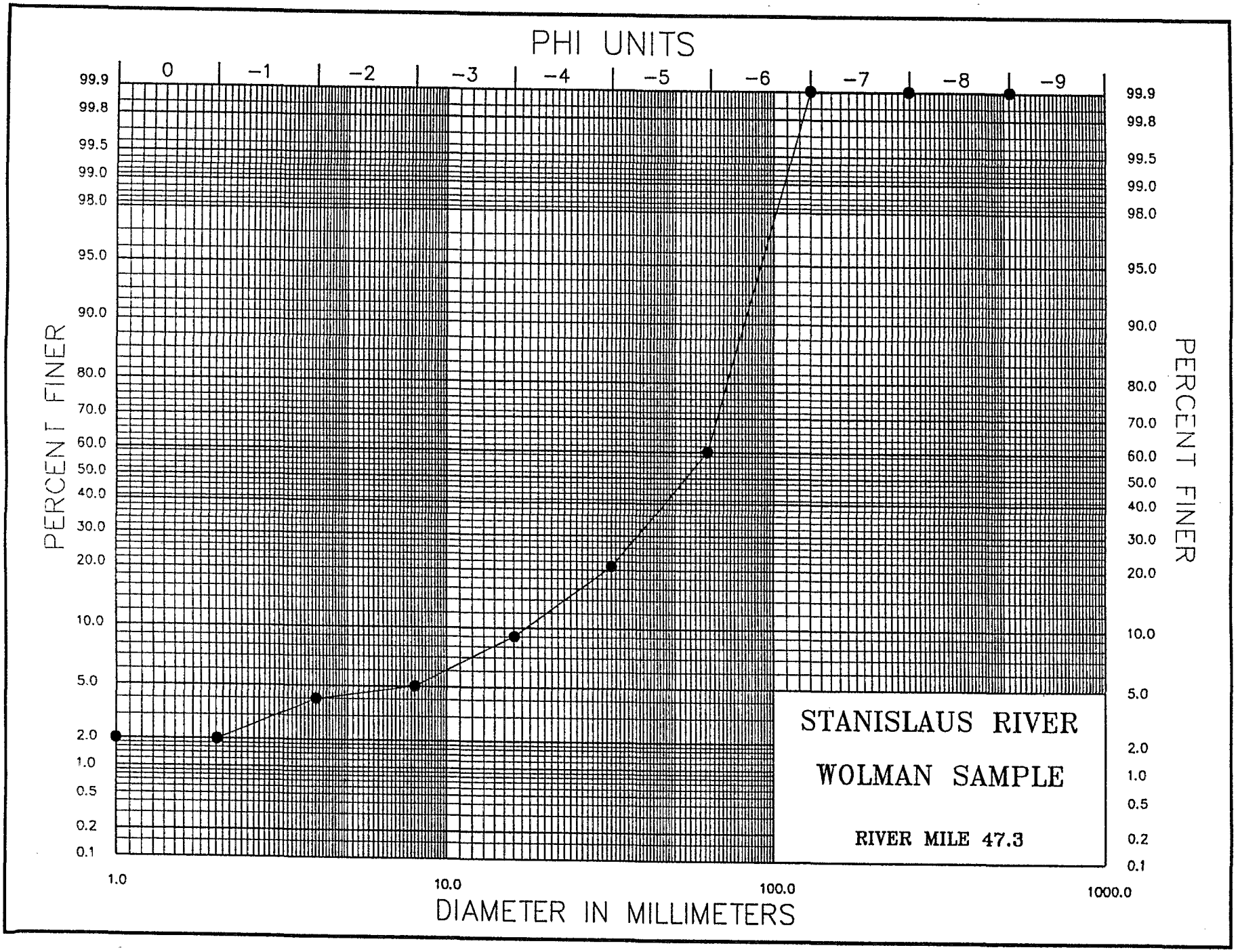

C-104970

C-104970

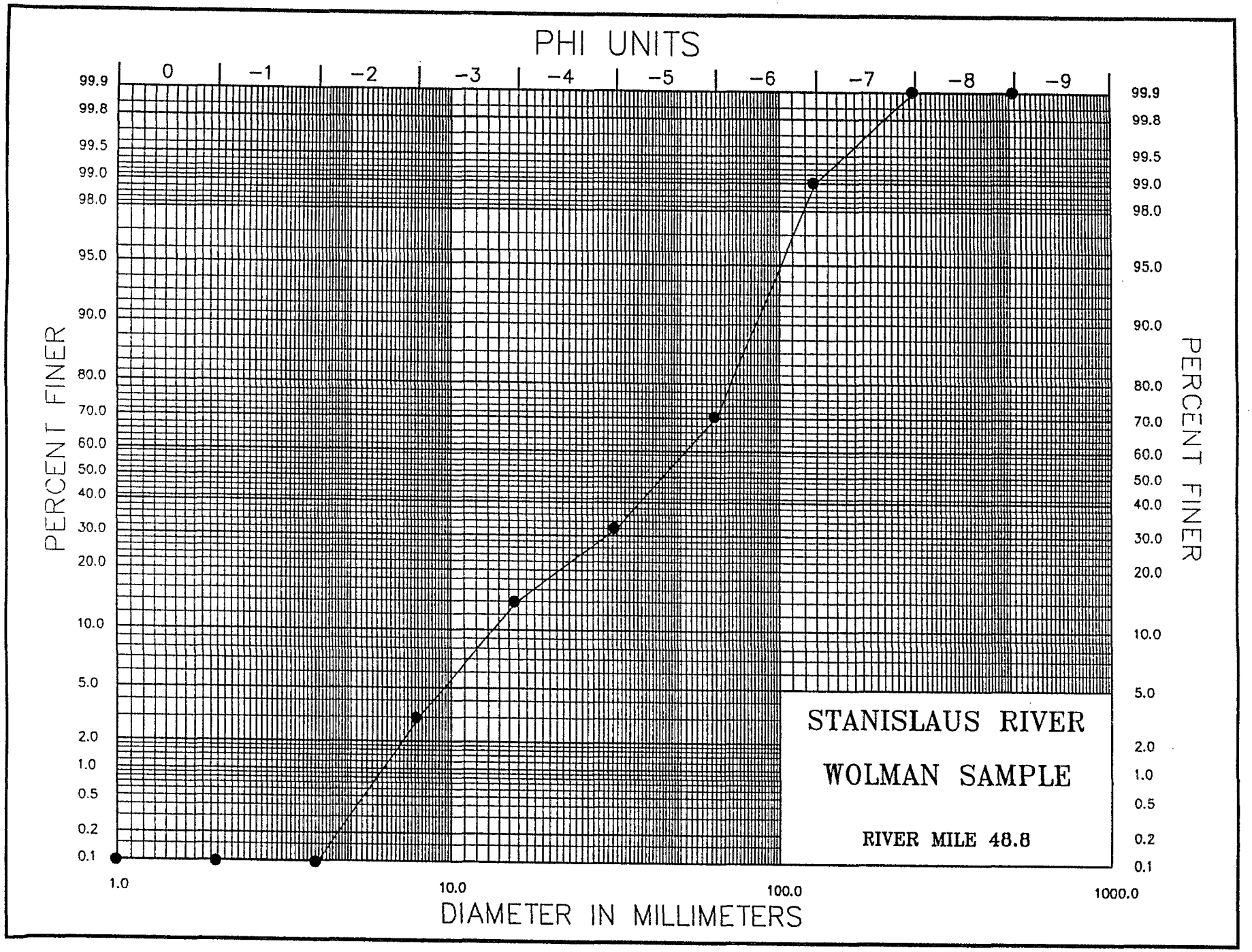

C-104971

C-104971

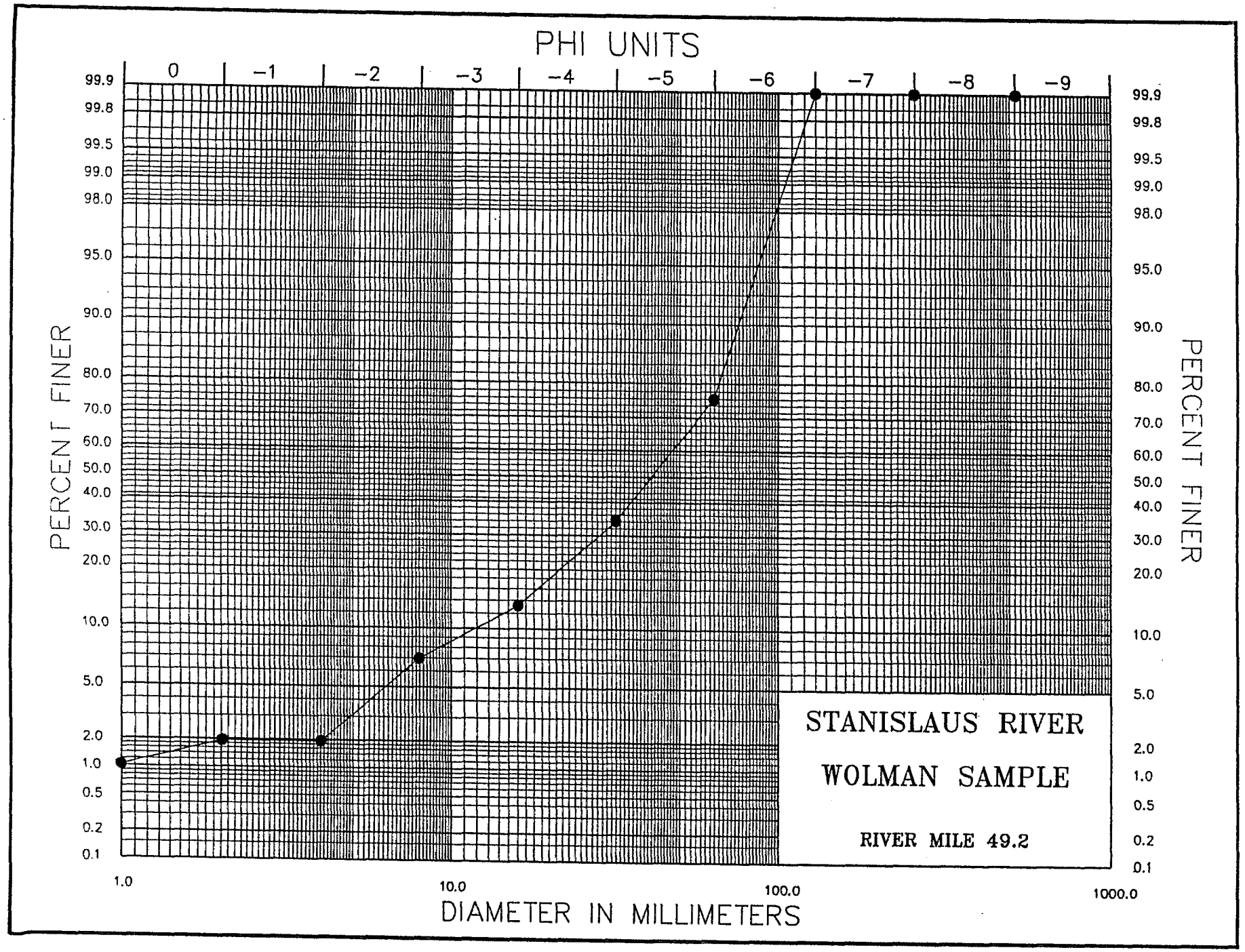

C-104972

C-104972

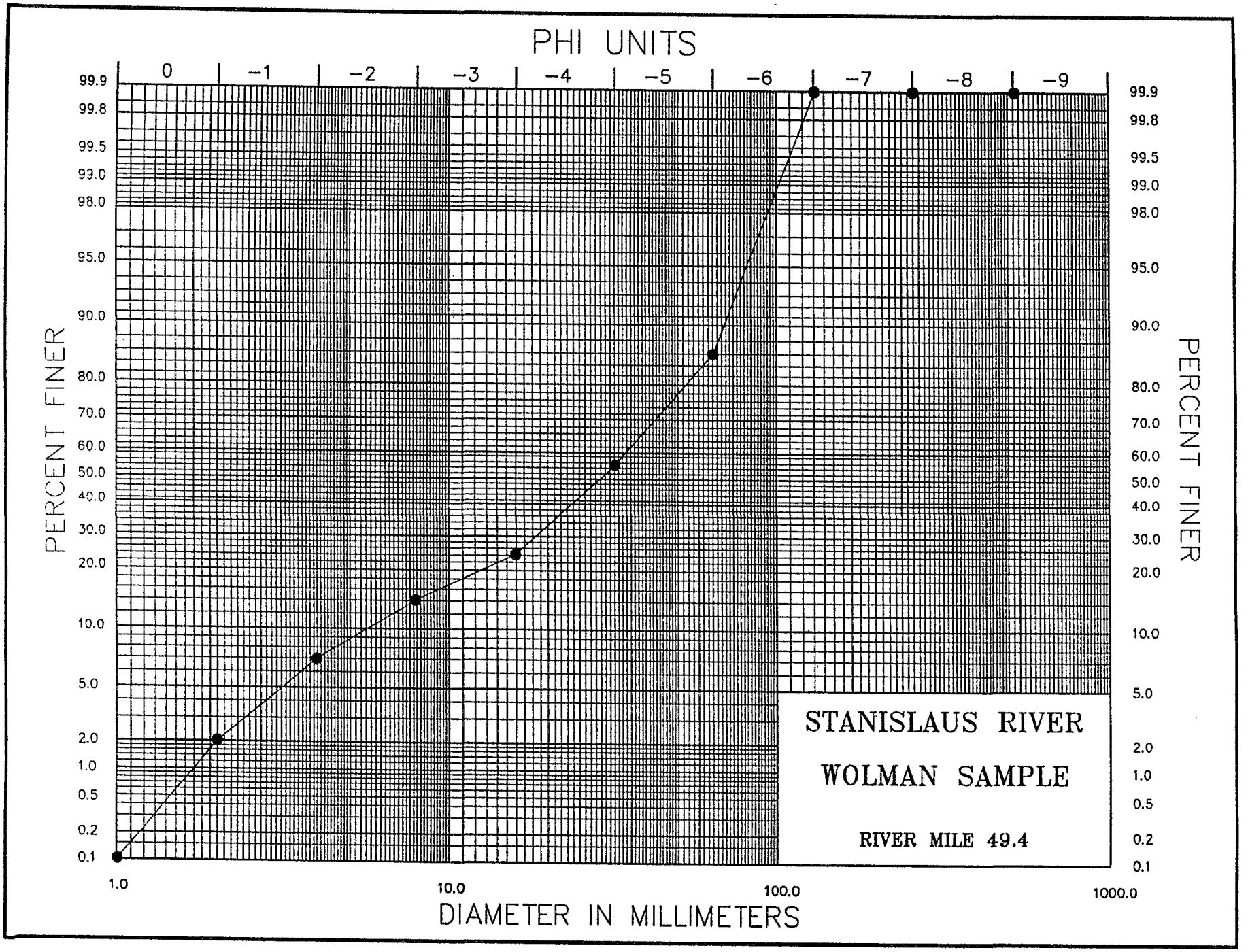

C-104973

C-104973

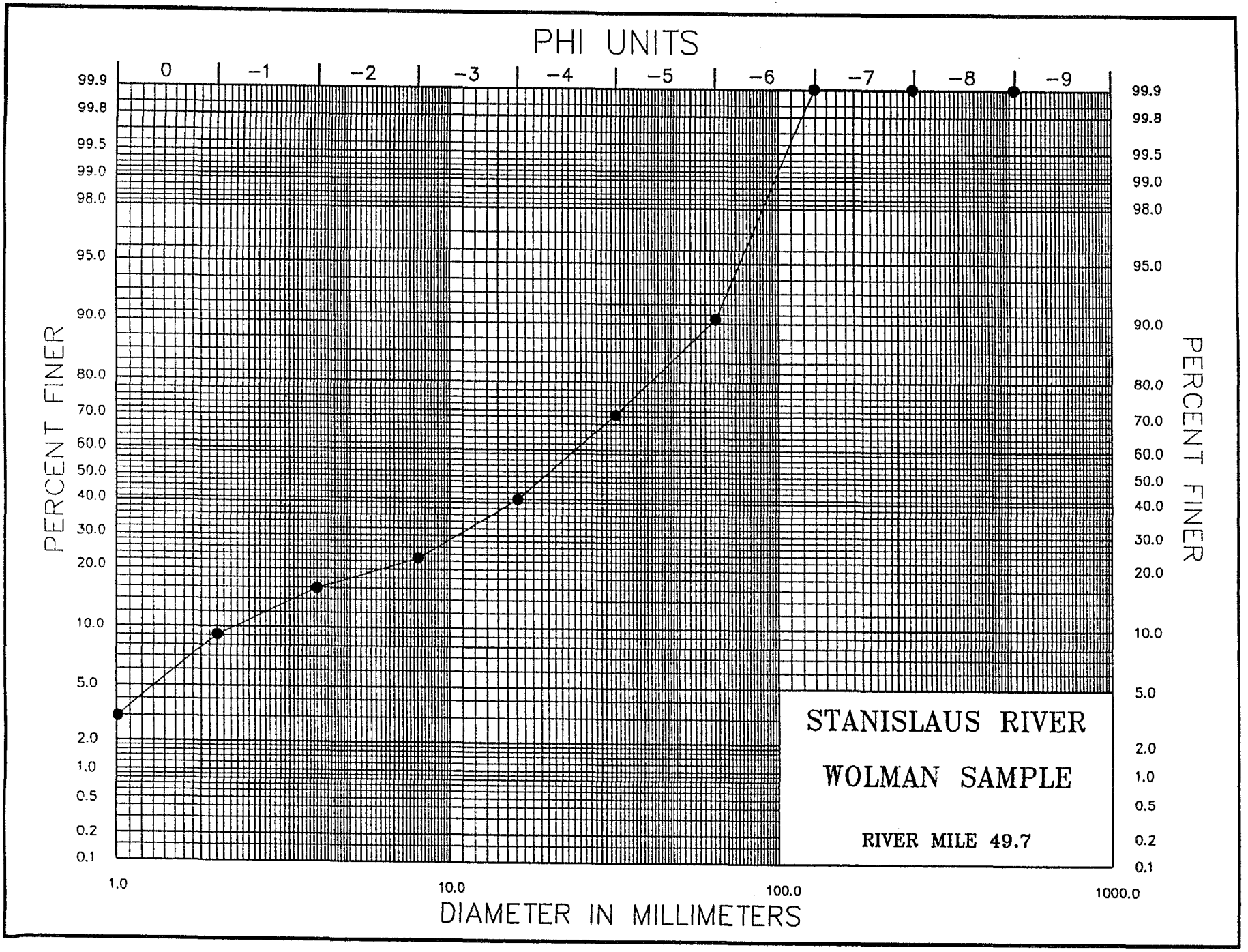

C-104974

C-104974

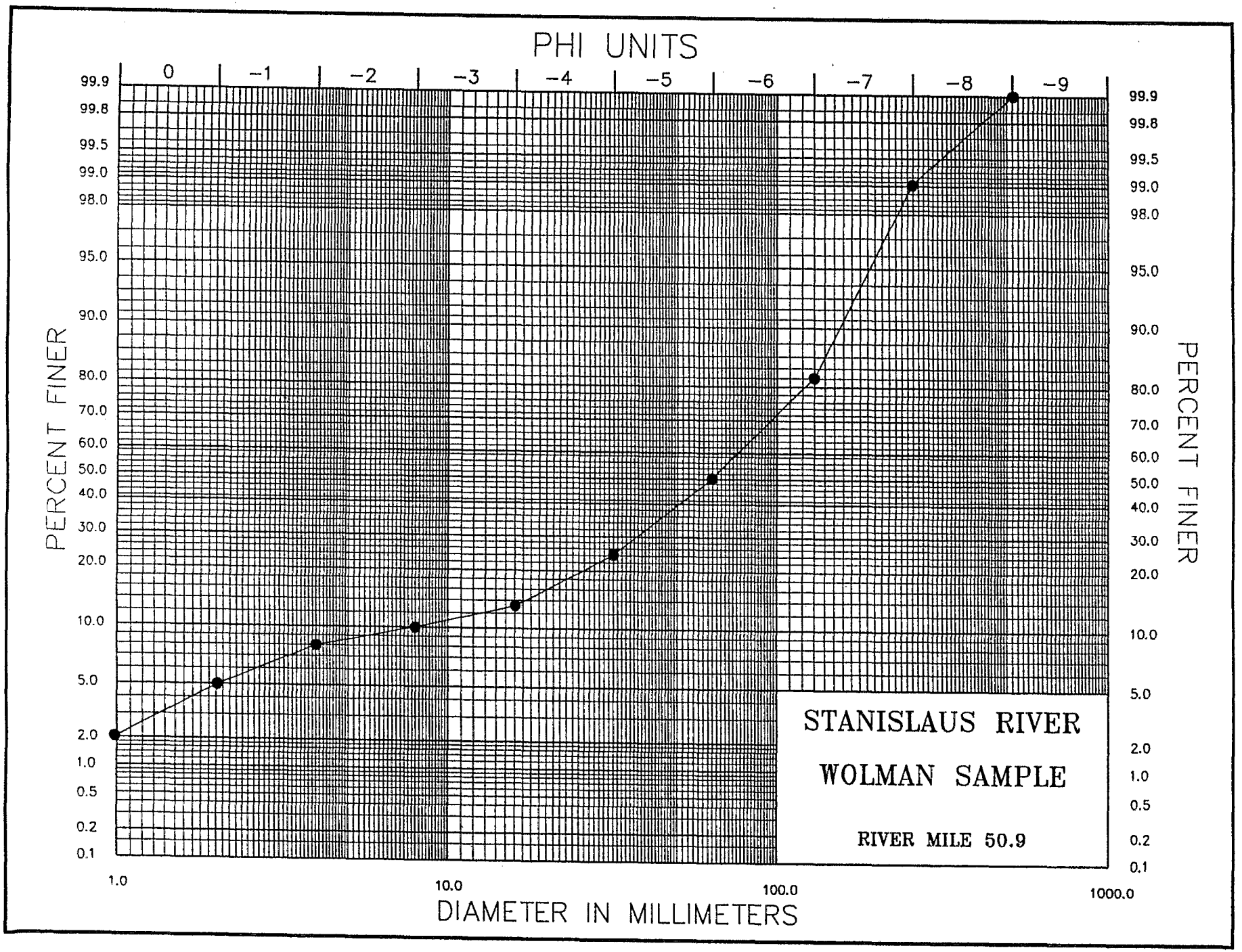

C-104975

C-104975

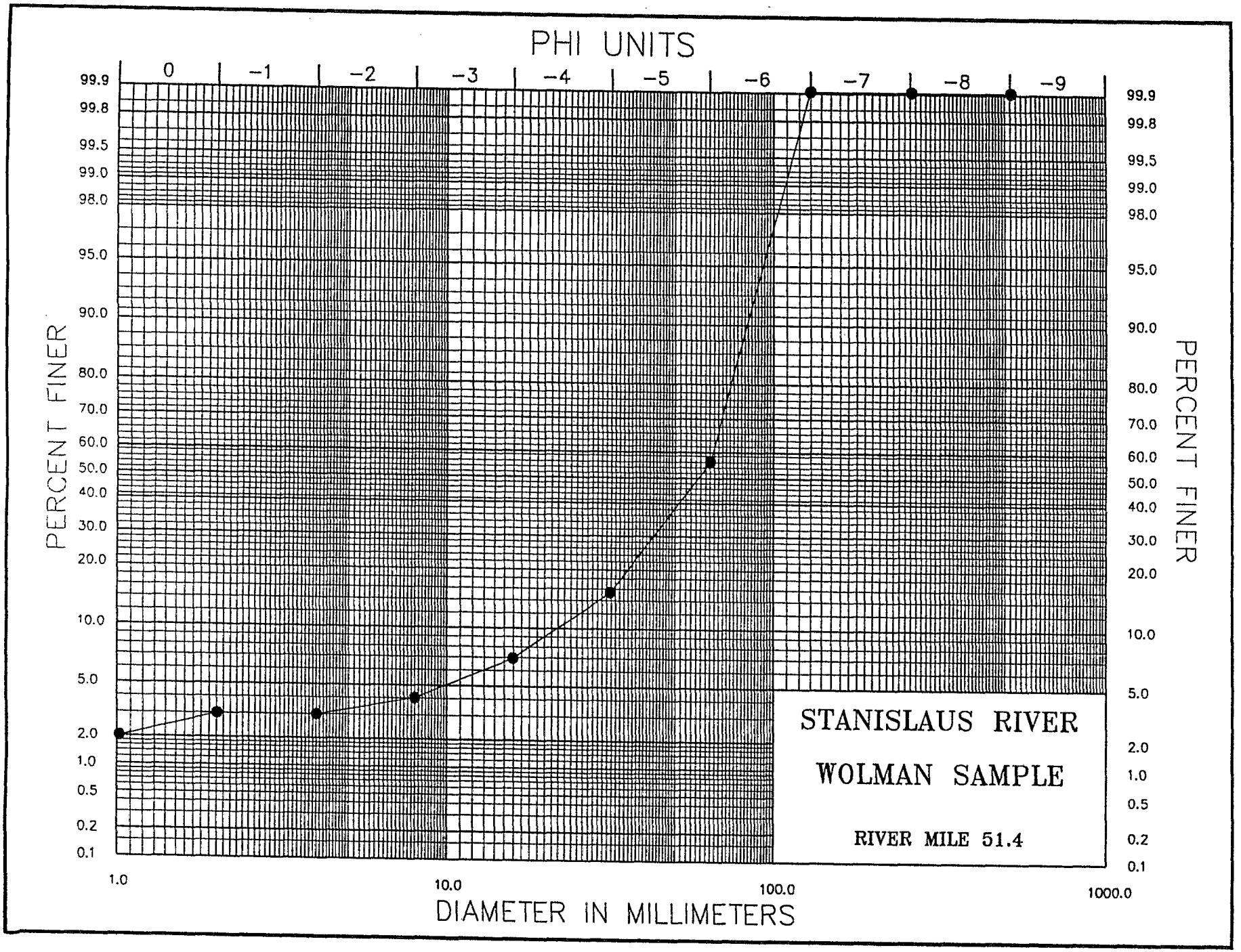

C-104976

C-104976

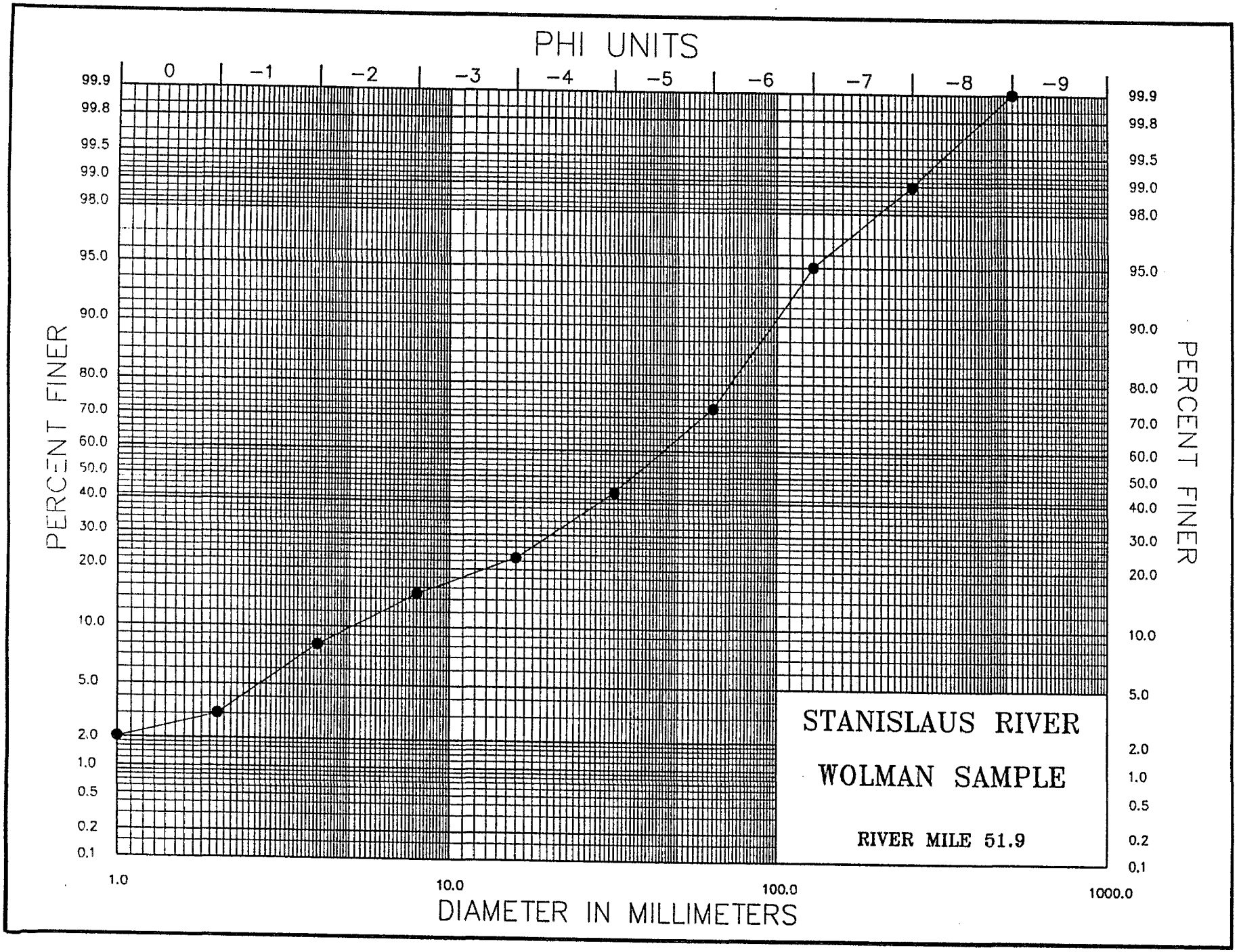

C-104977

C-104977

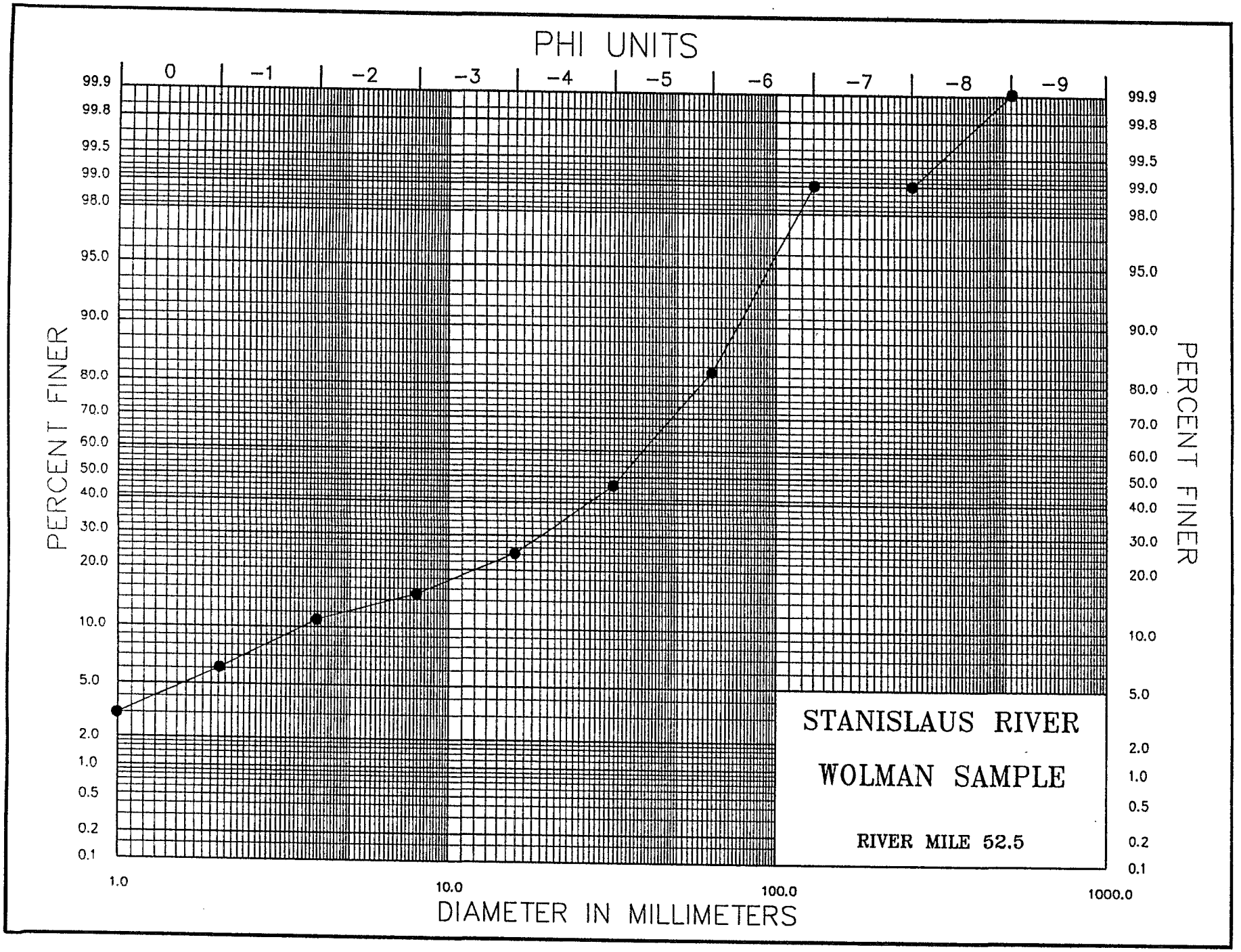

C-104978

C-104978

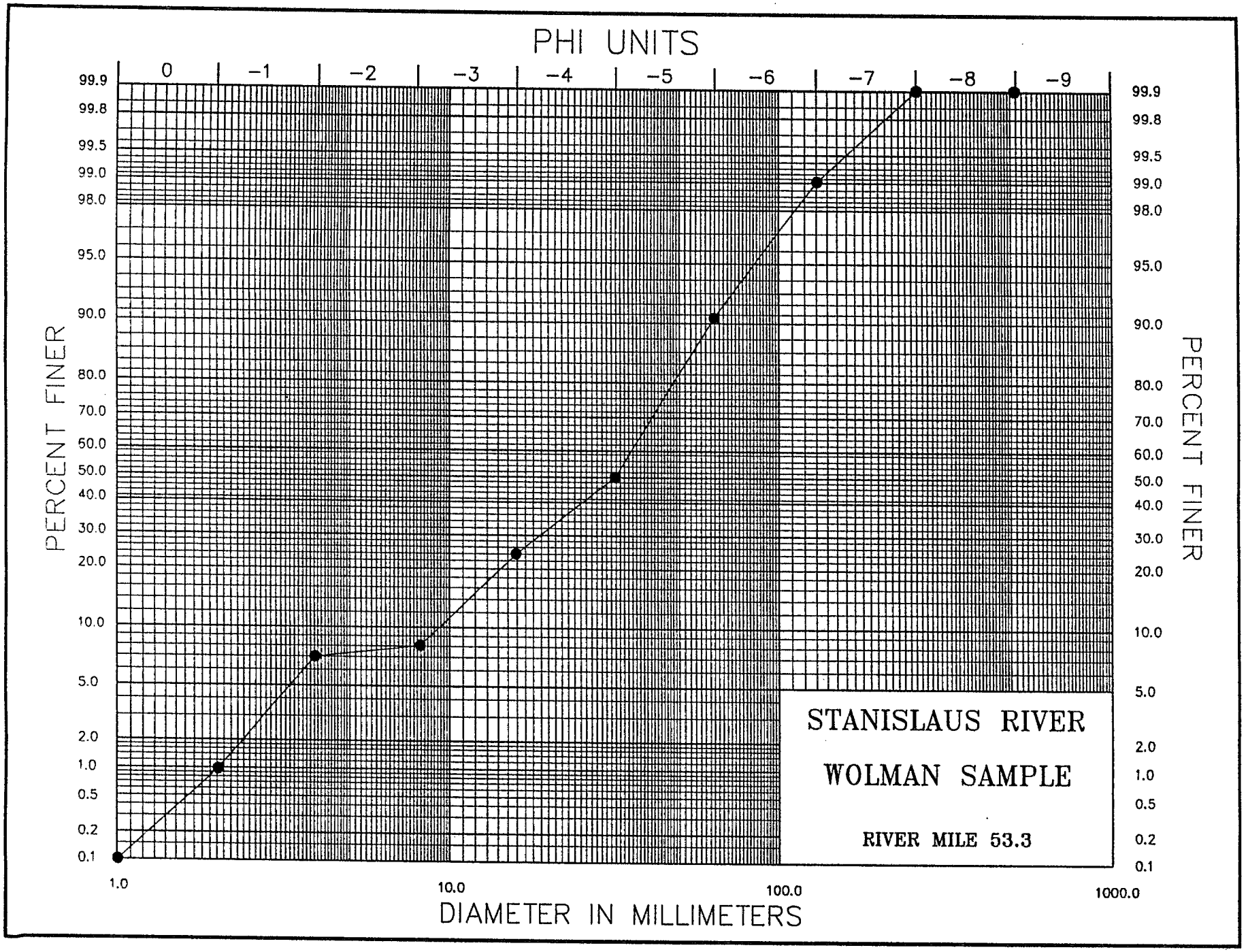

C-104979

C-104979

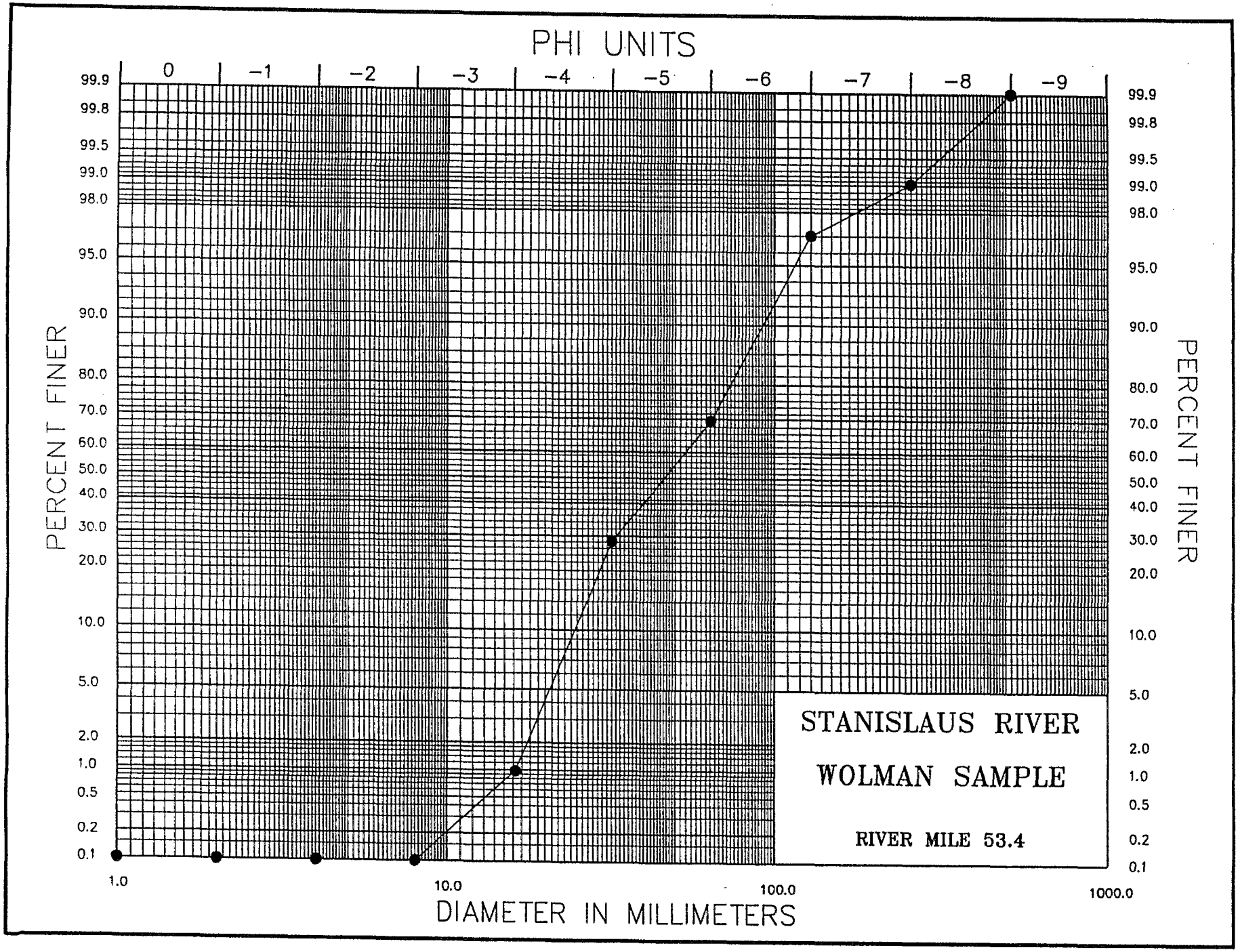

C-104980

C-104980

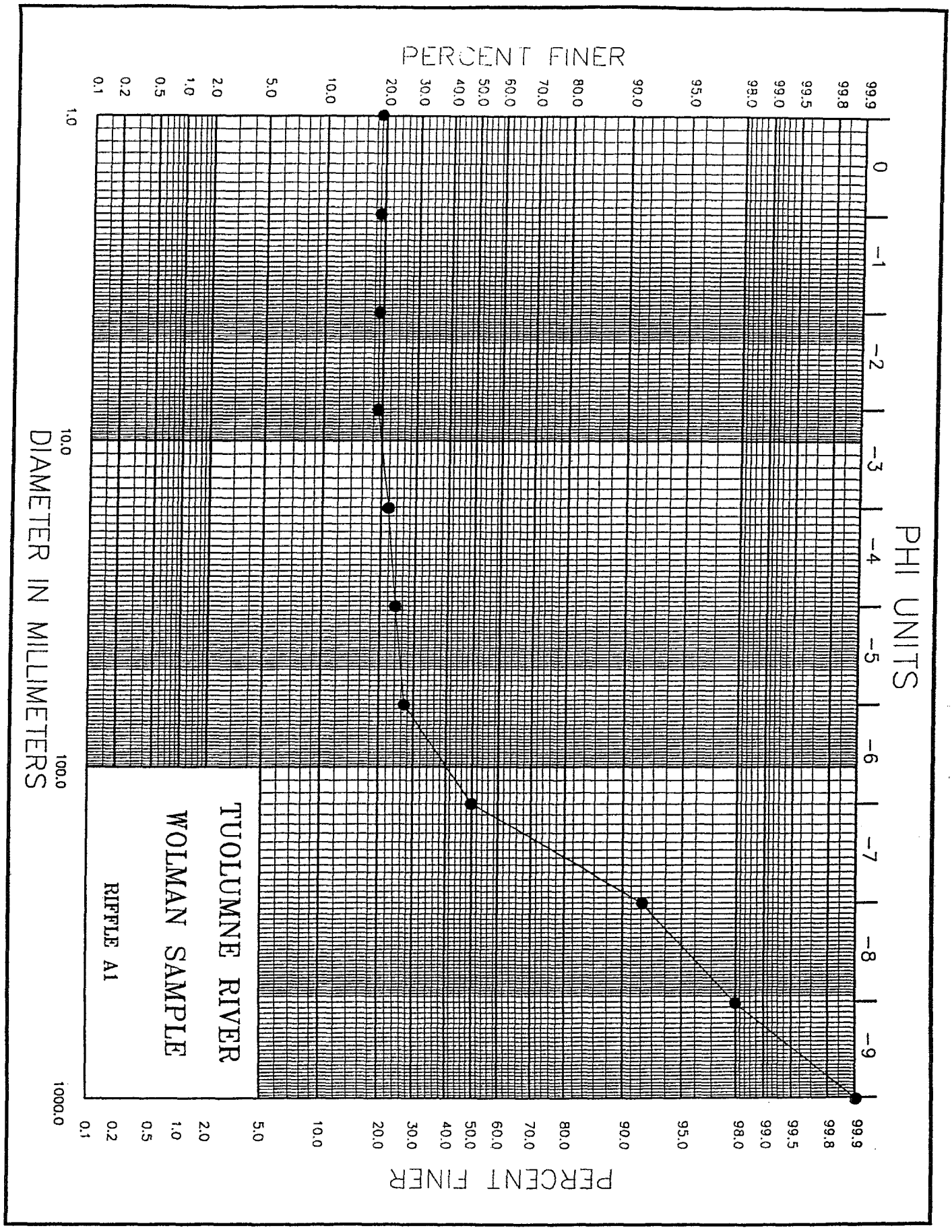

C-104981

C-104981

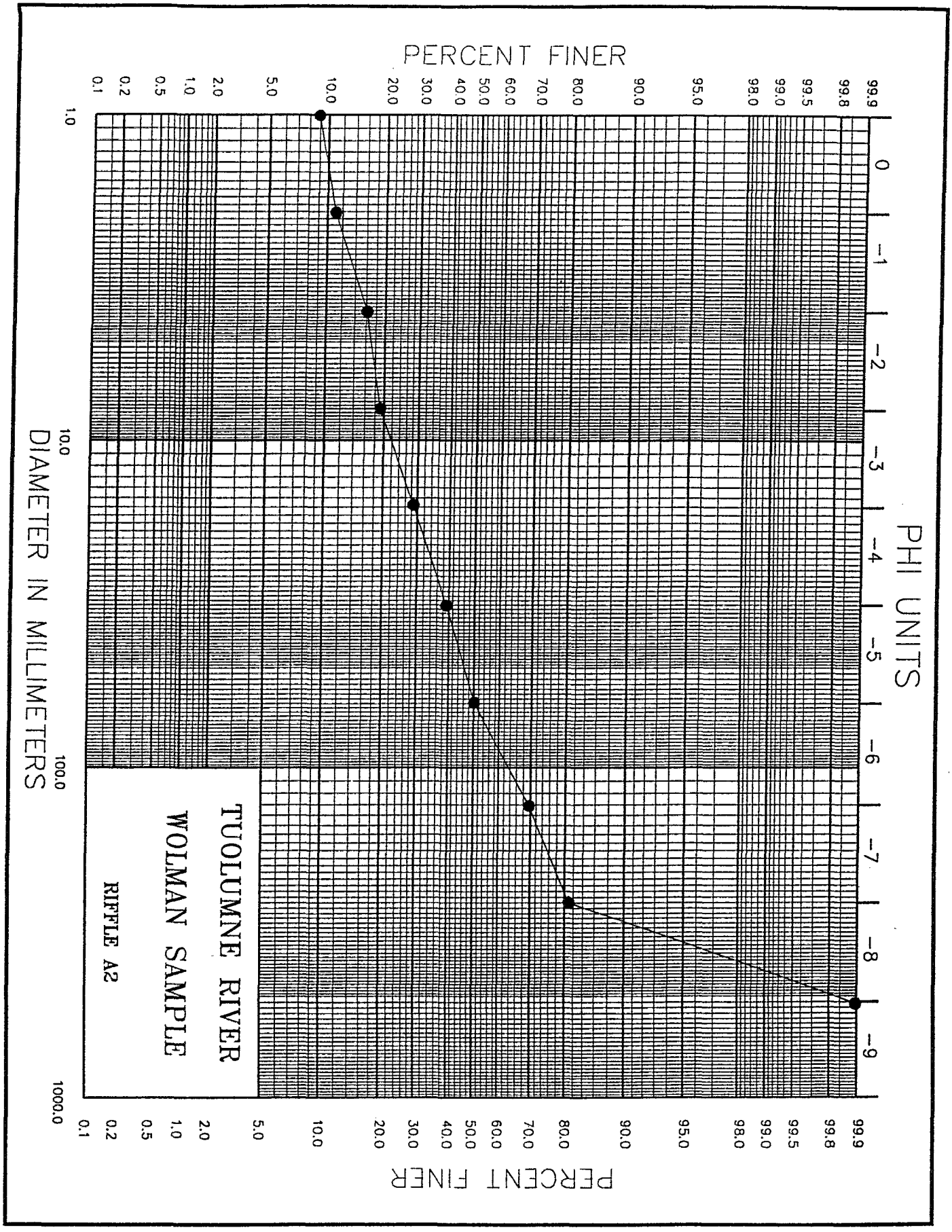

C-104982

C-104982

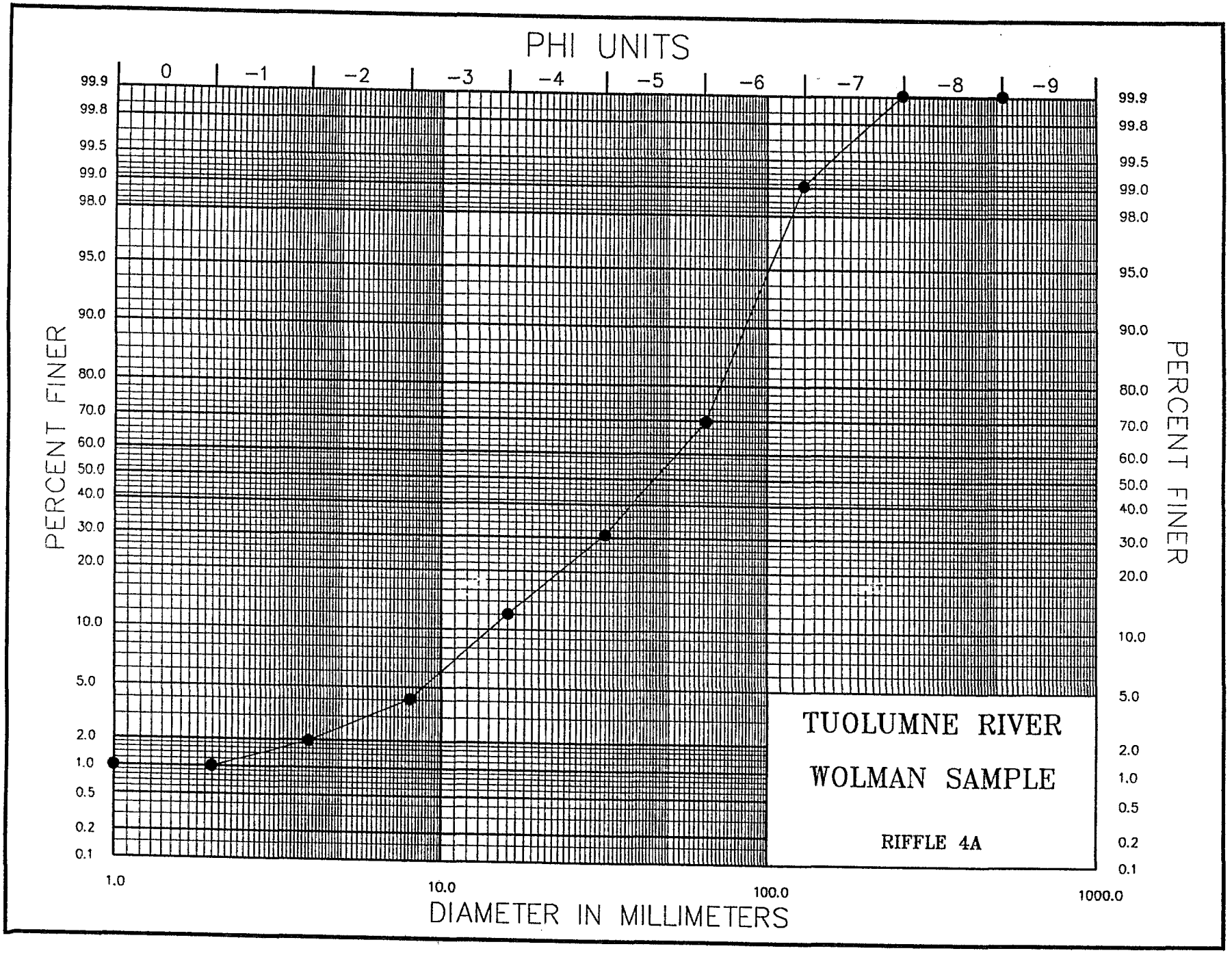

C-104983

C-104983

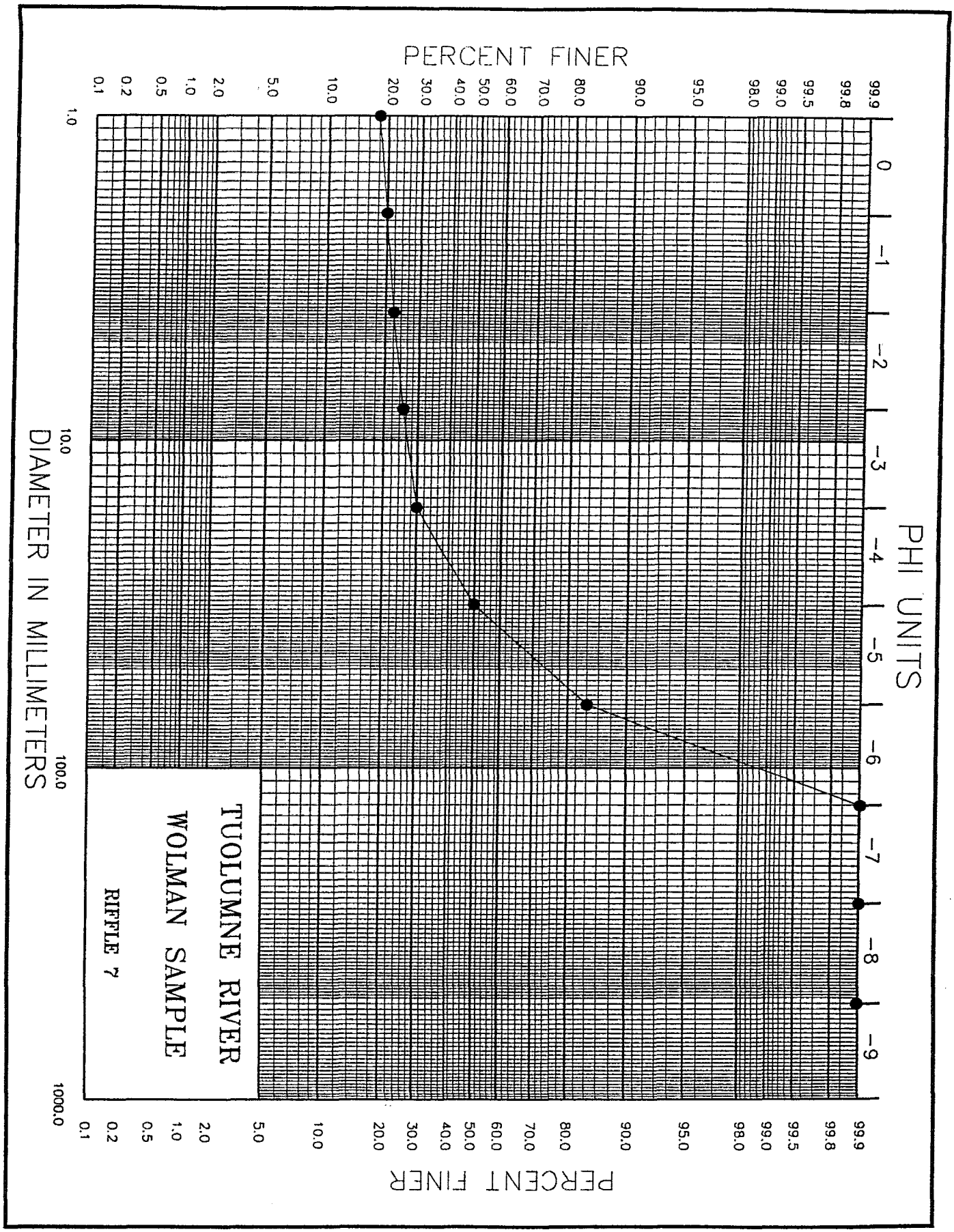

C-104984

C-104984

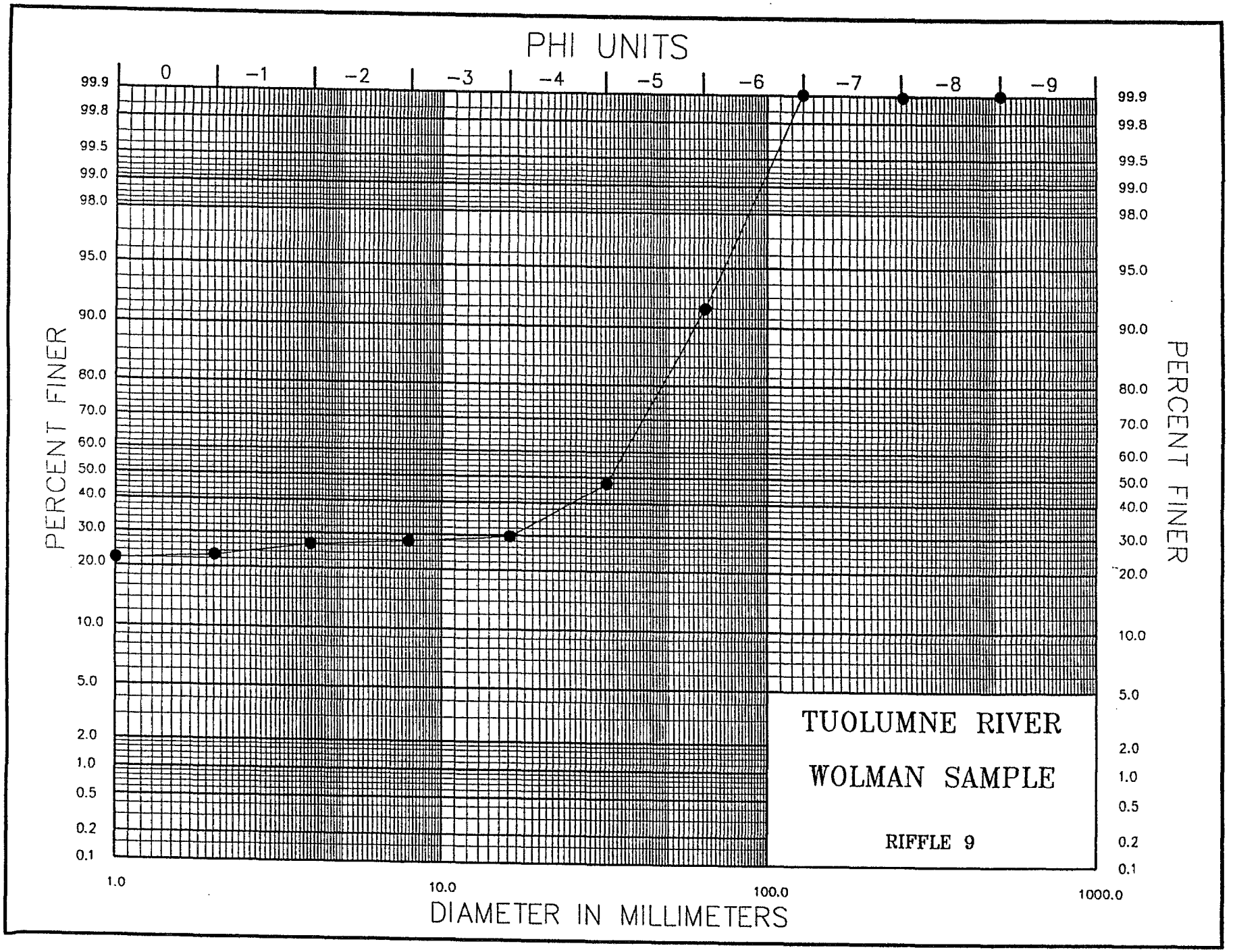

C-104985

C-104985

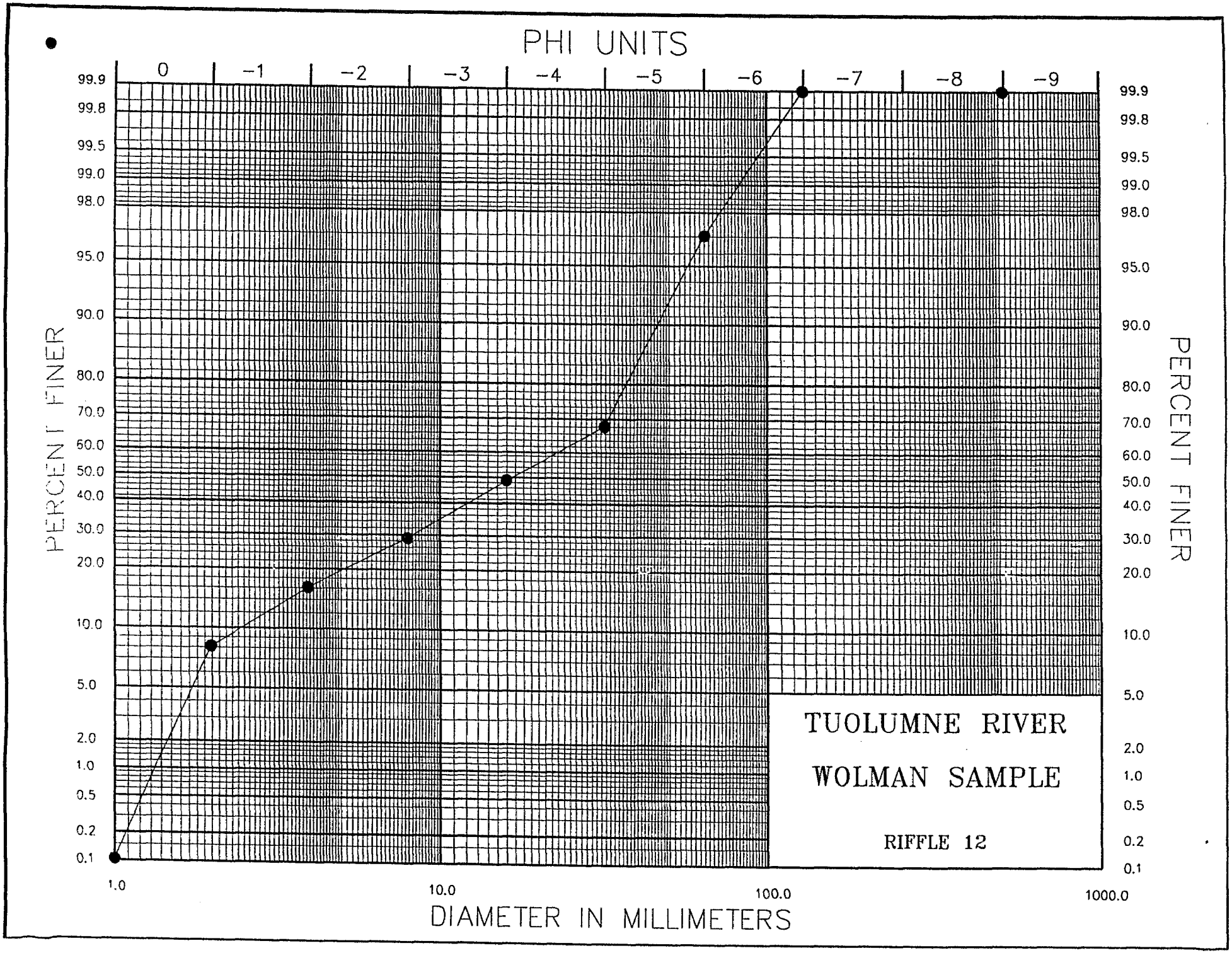

C-104986

C-104986

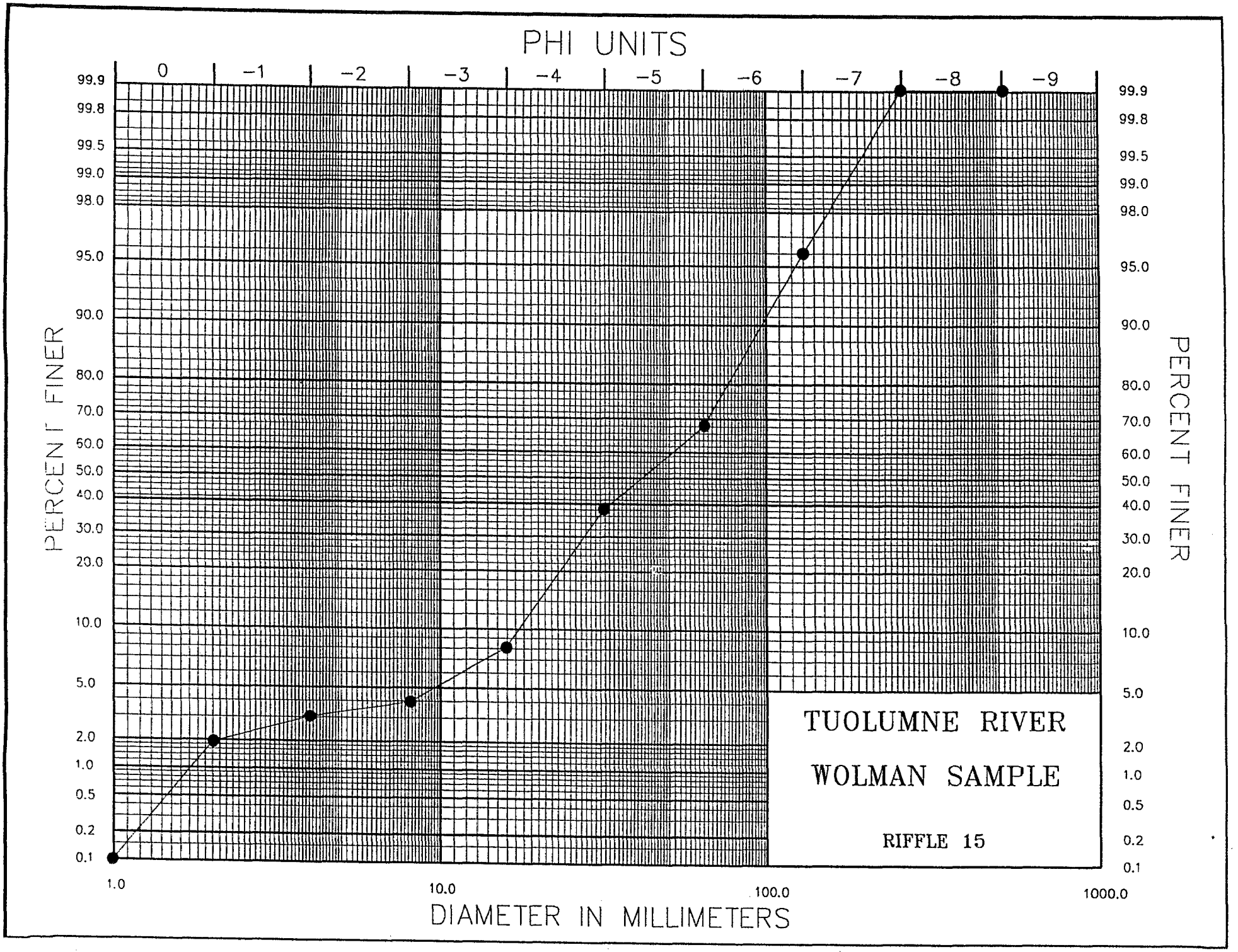

C-104987

C-104987

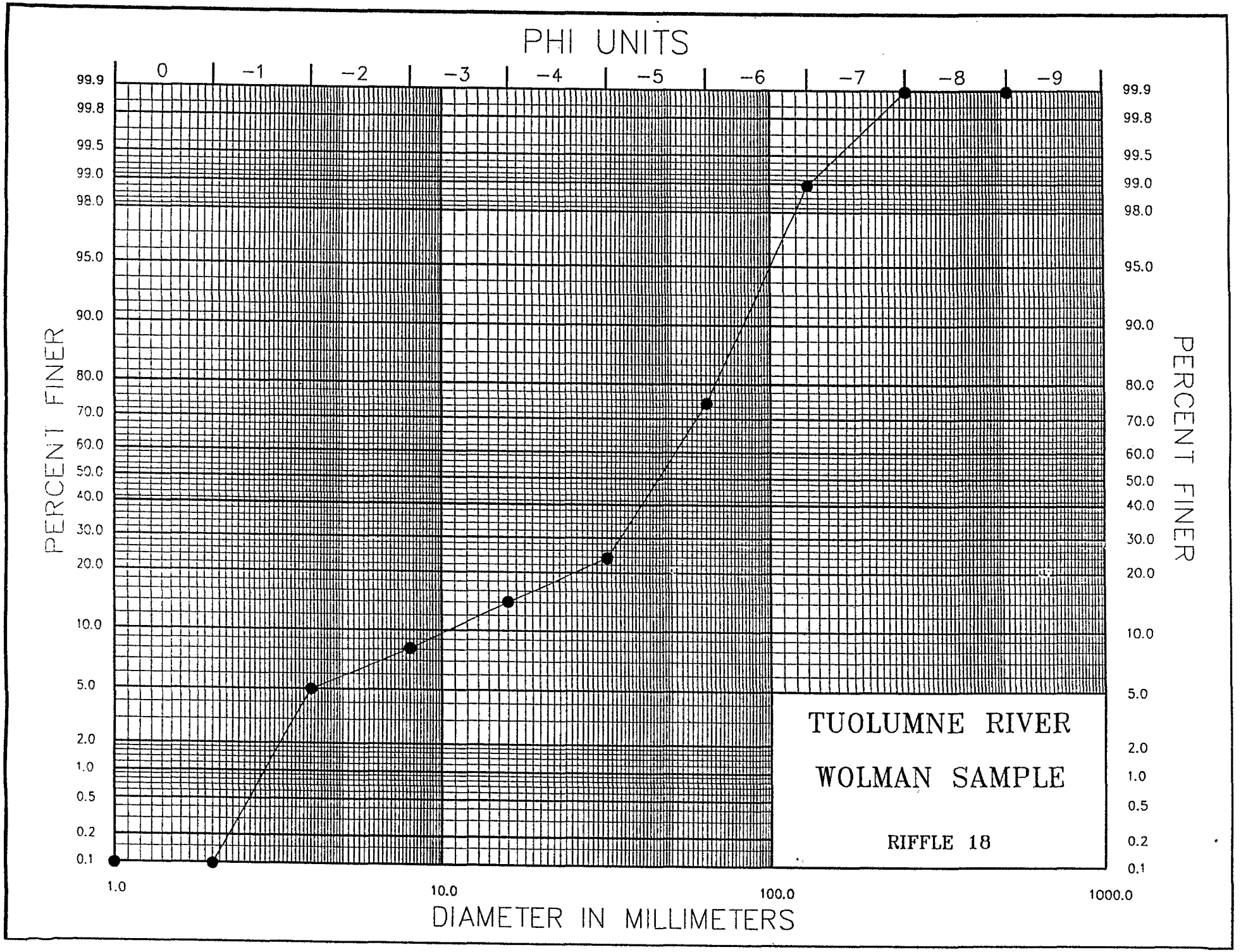

C-104988

C-104988

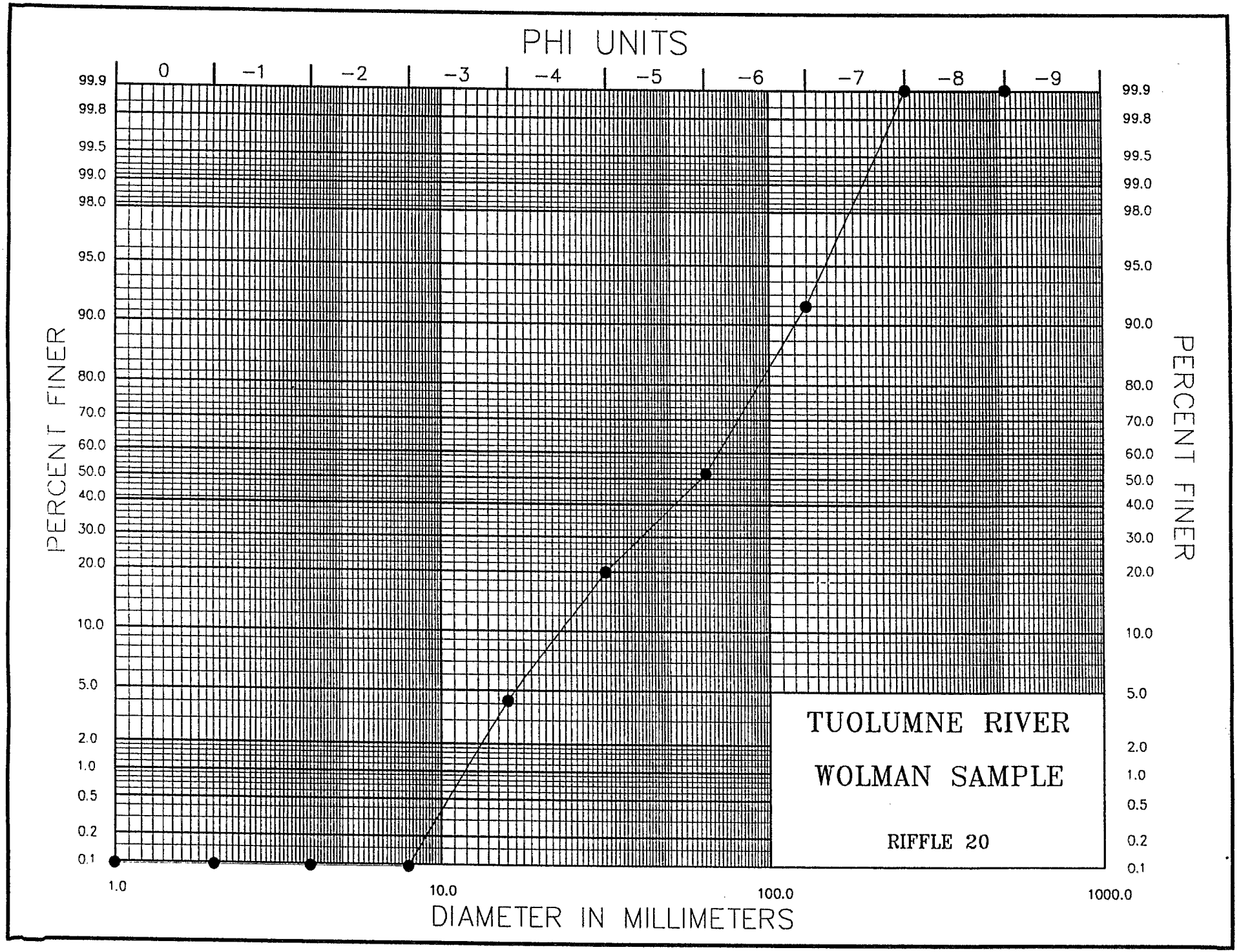

C-104989

C-104989

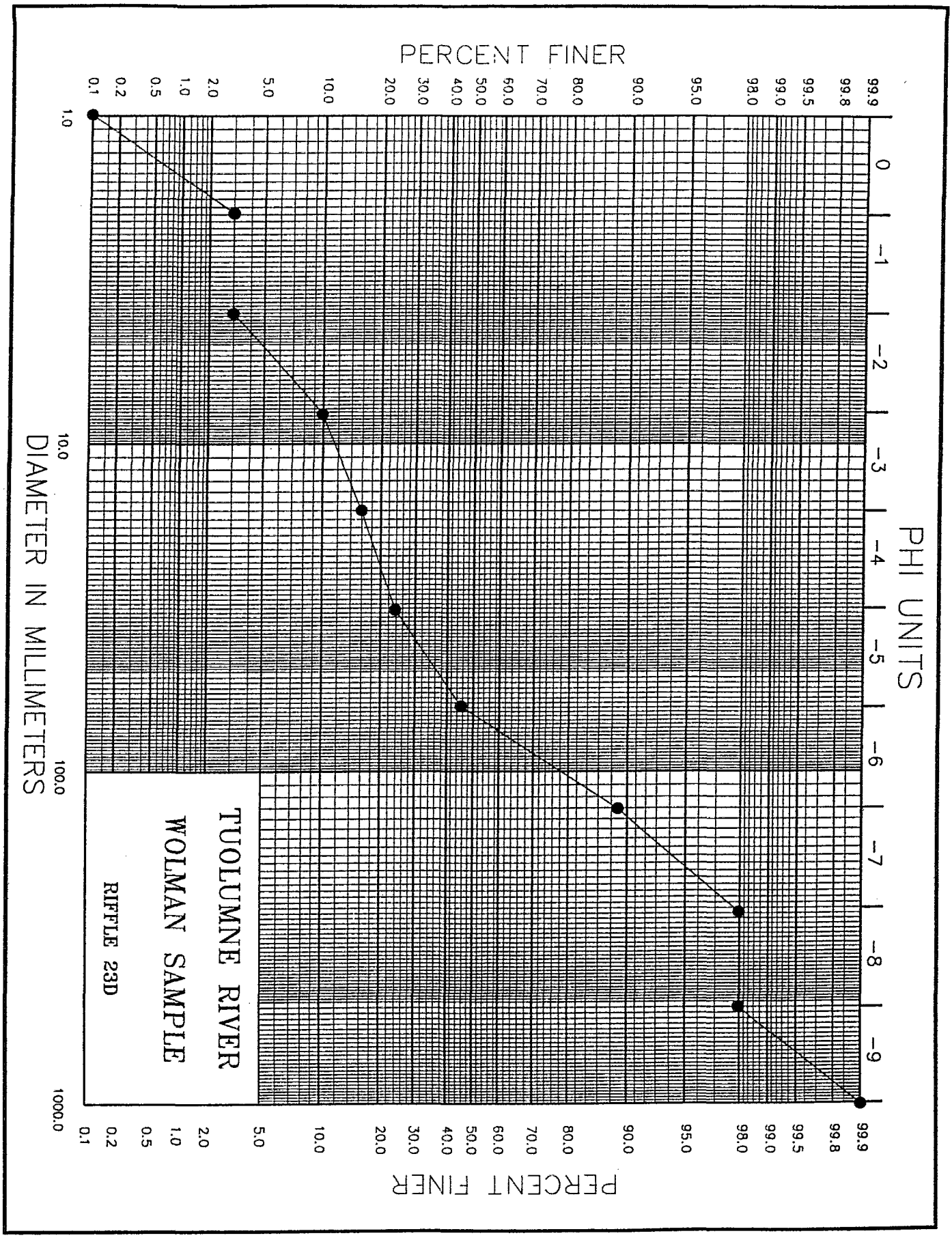

C-104990

C-104990

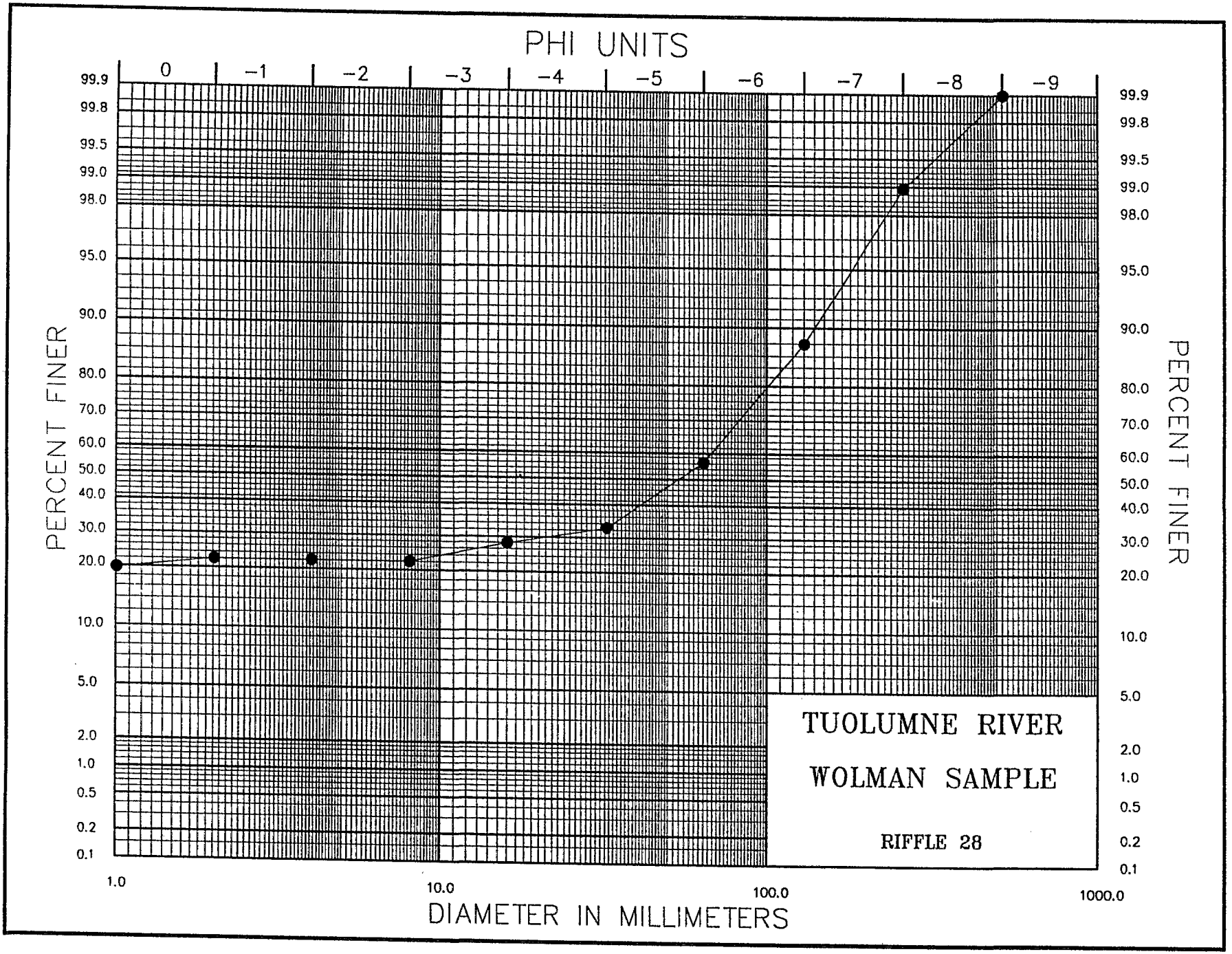

C-104991

C-104991

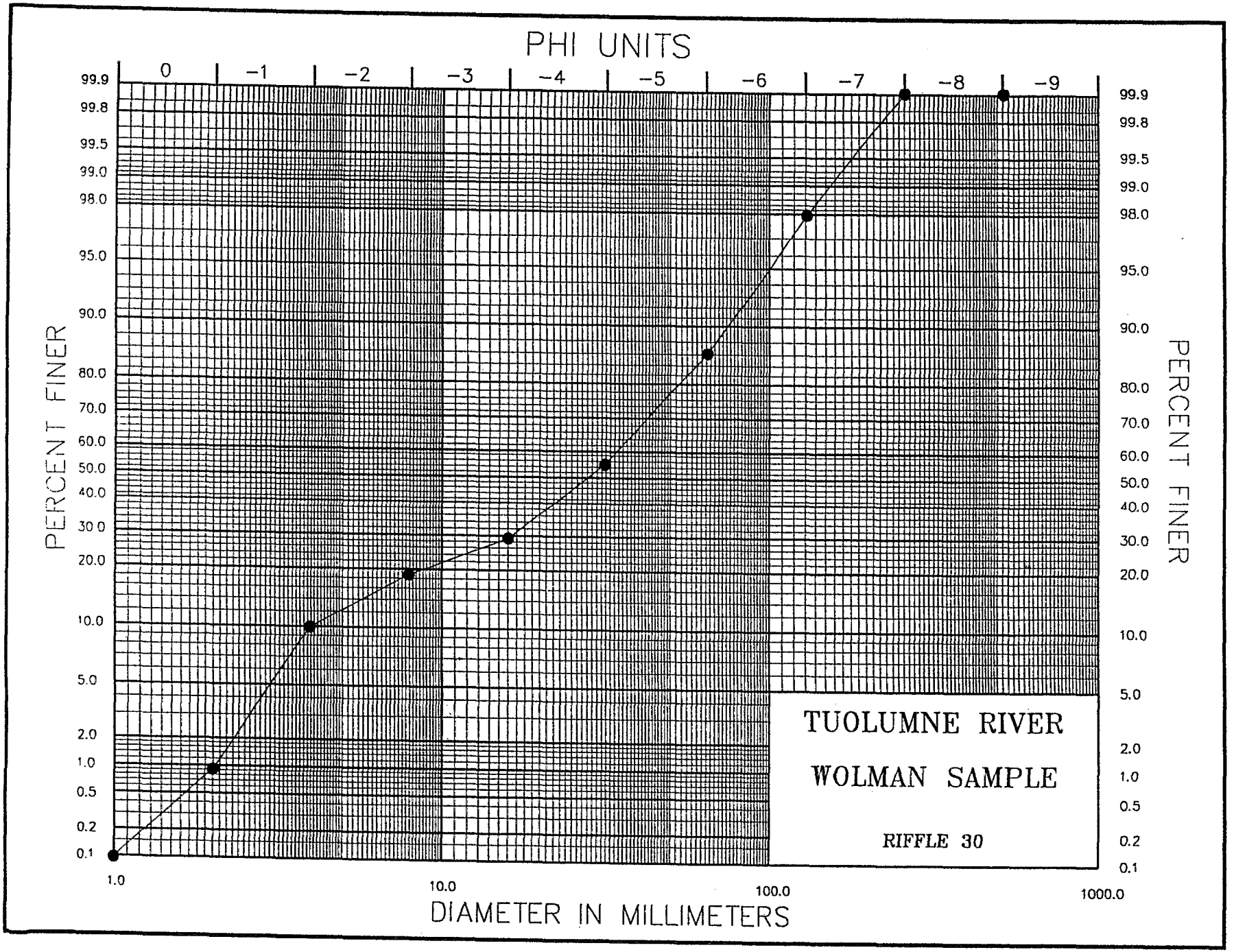

C-104992

C-104992

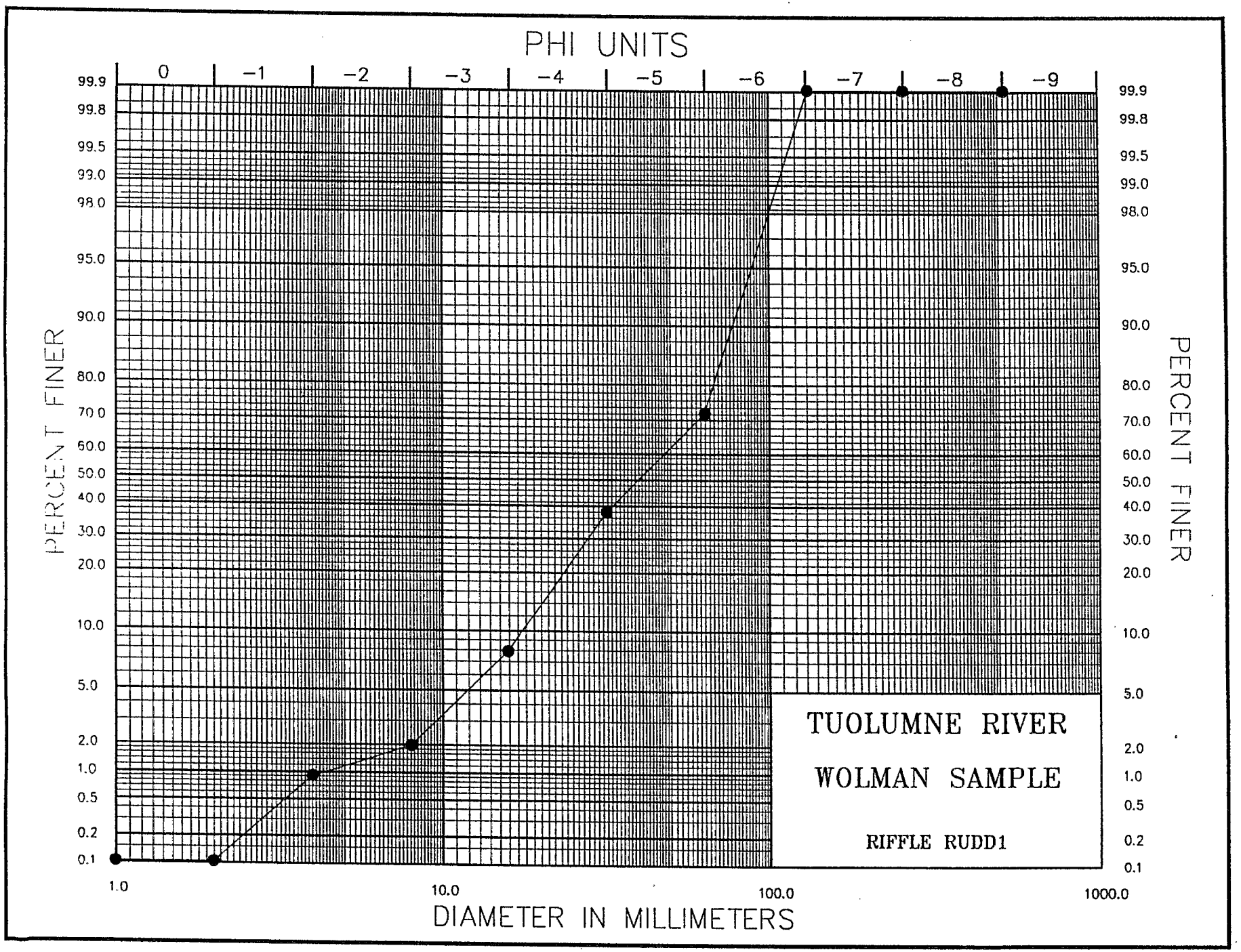

C-104993

C-104993

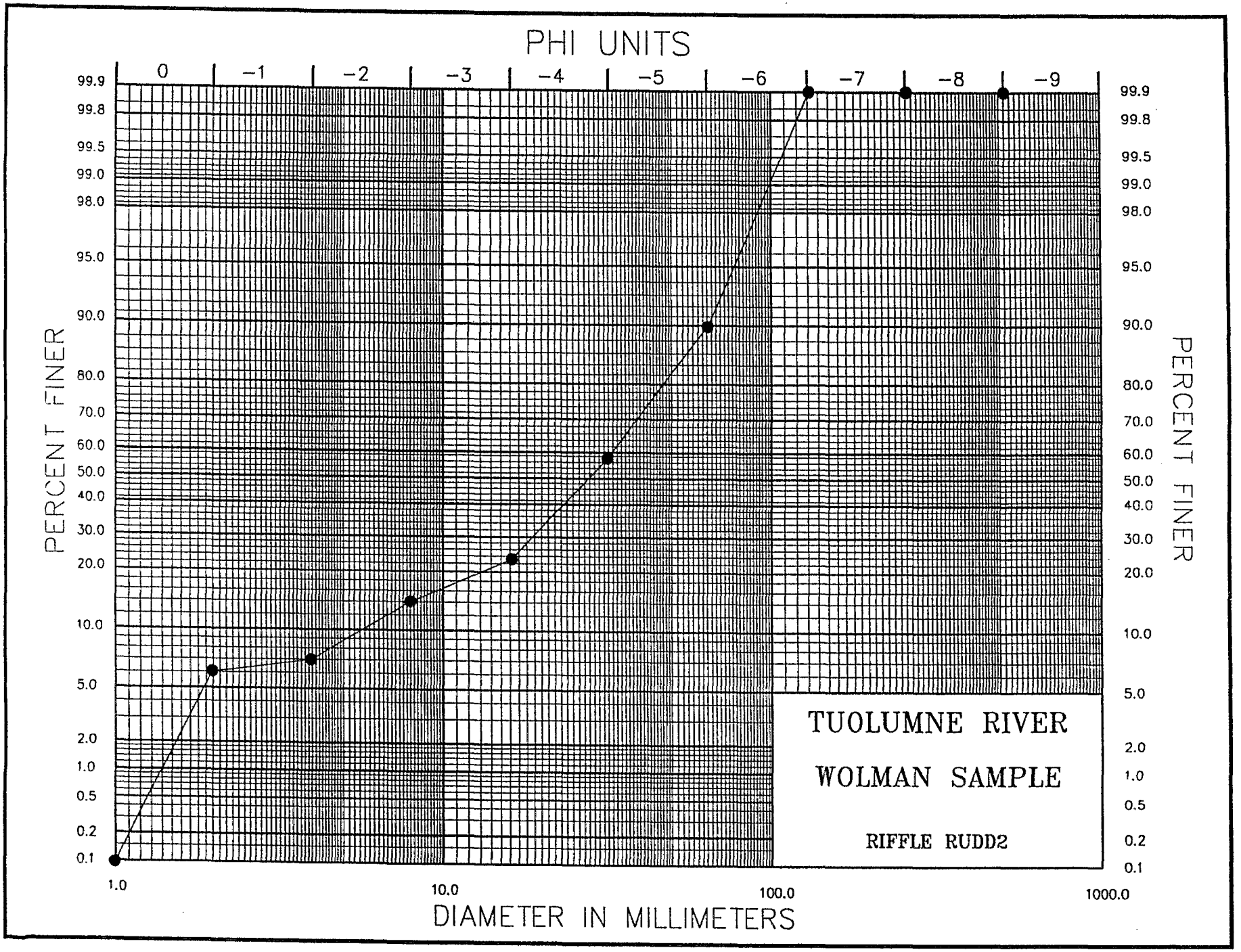

C-104994

C-104994

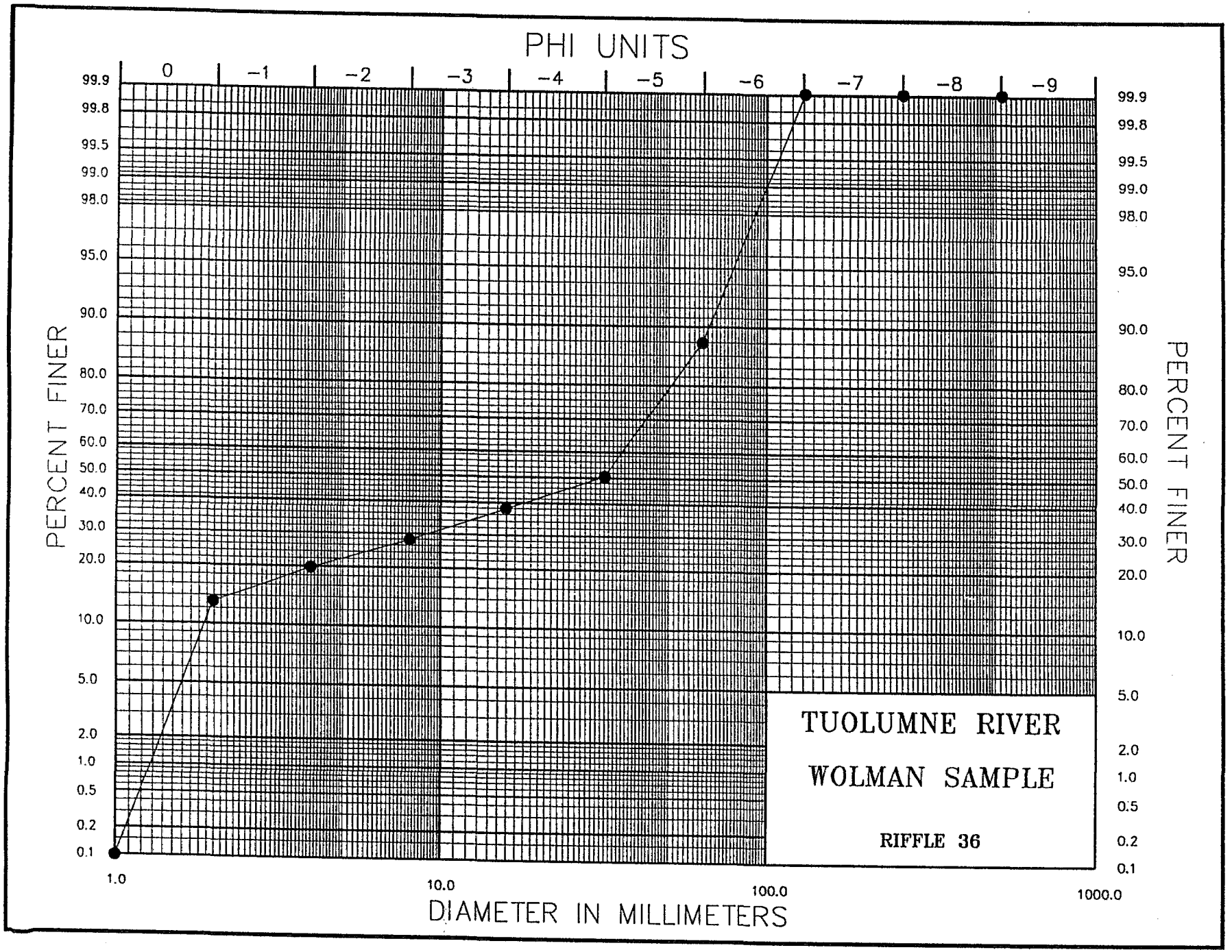

C-104995

C-104995

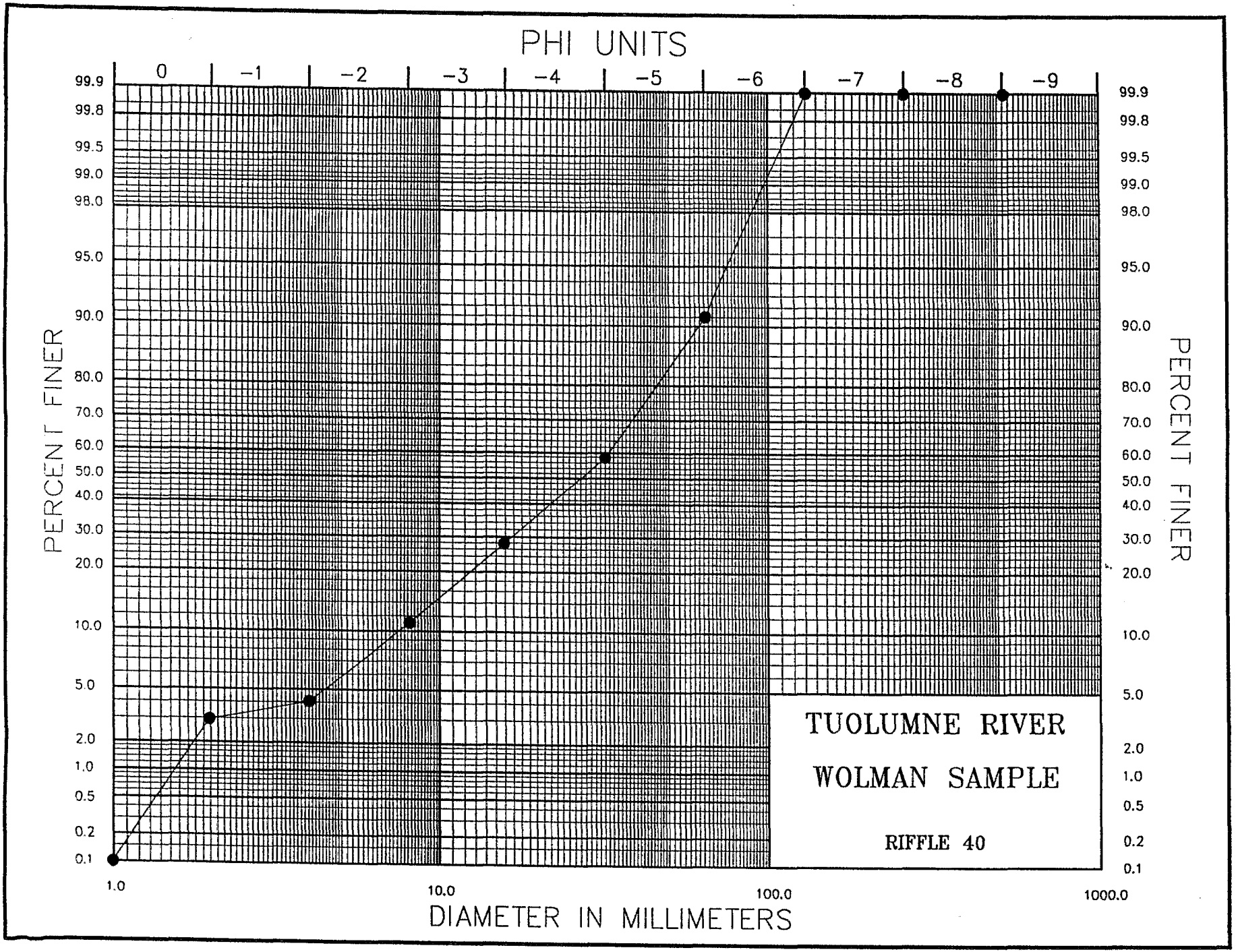

C-104996

C-104996

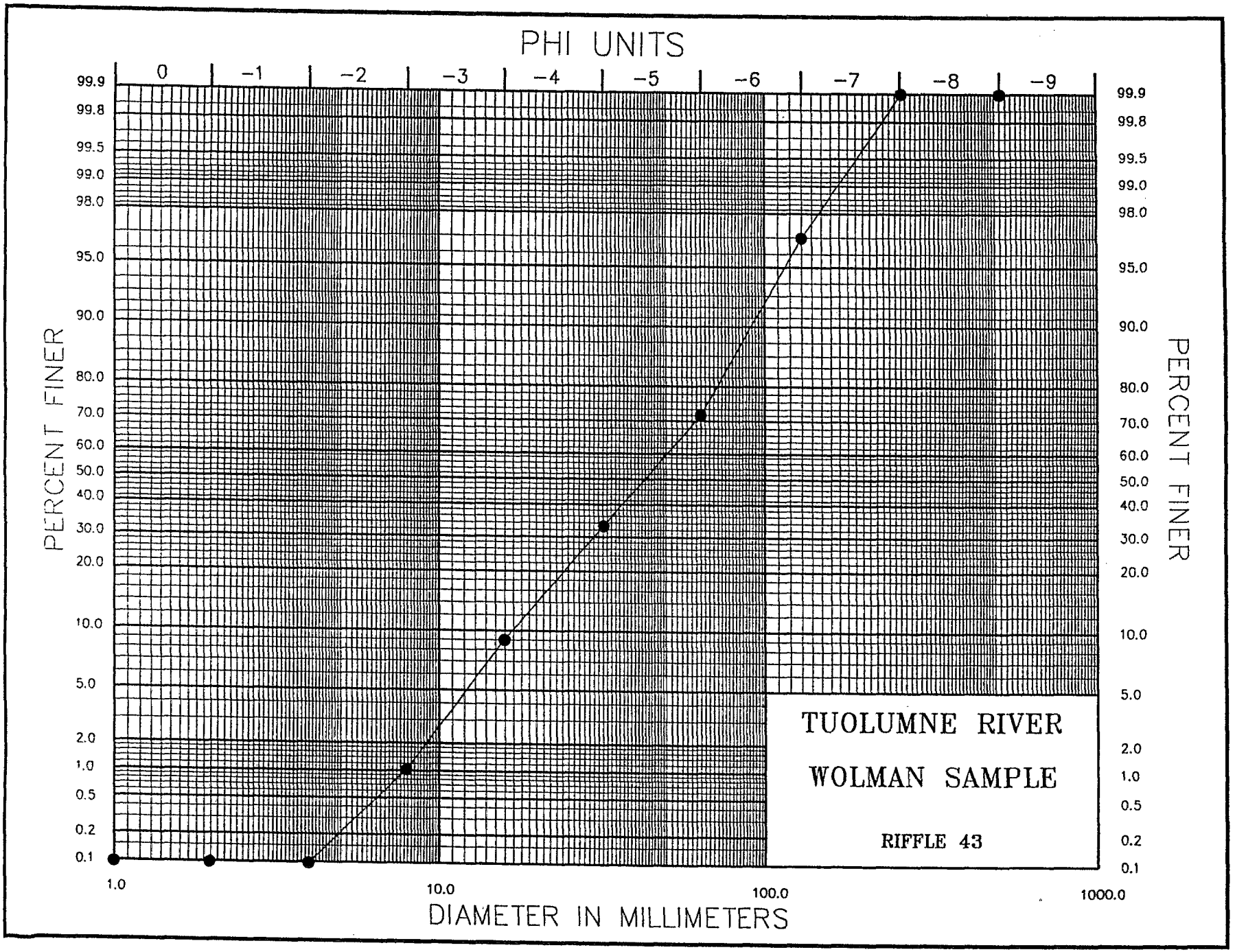

C-104997

C-104997

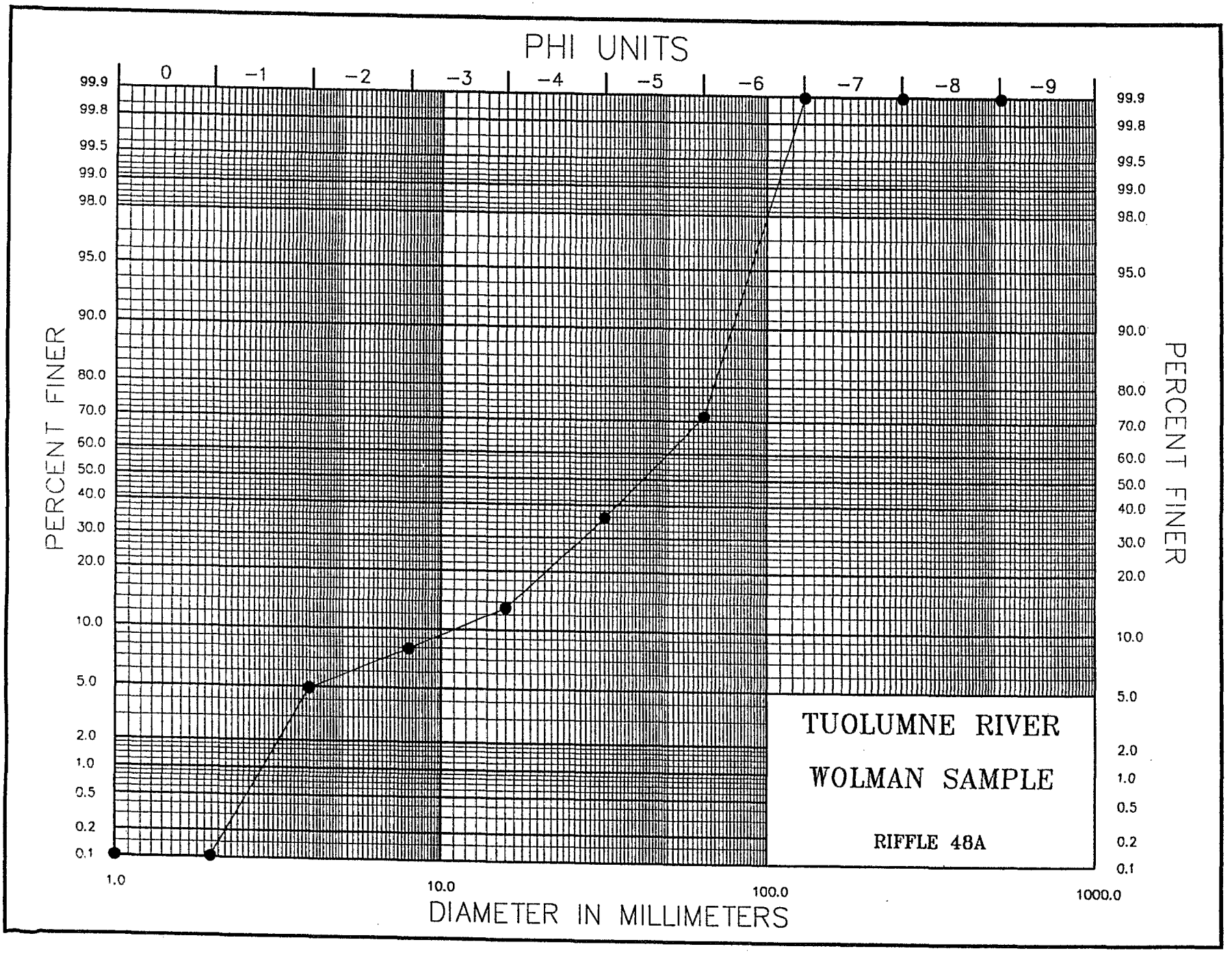

C-104998

C-104998

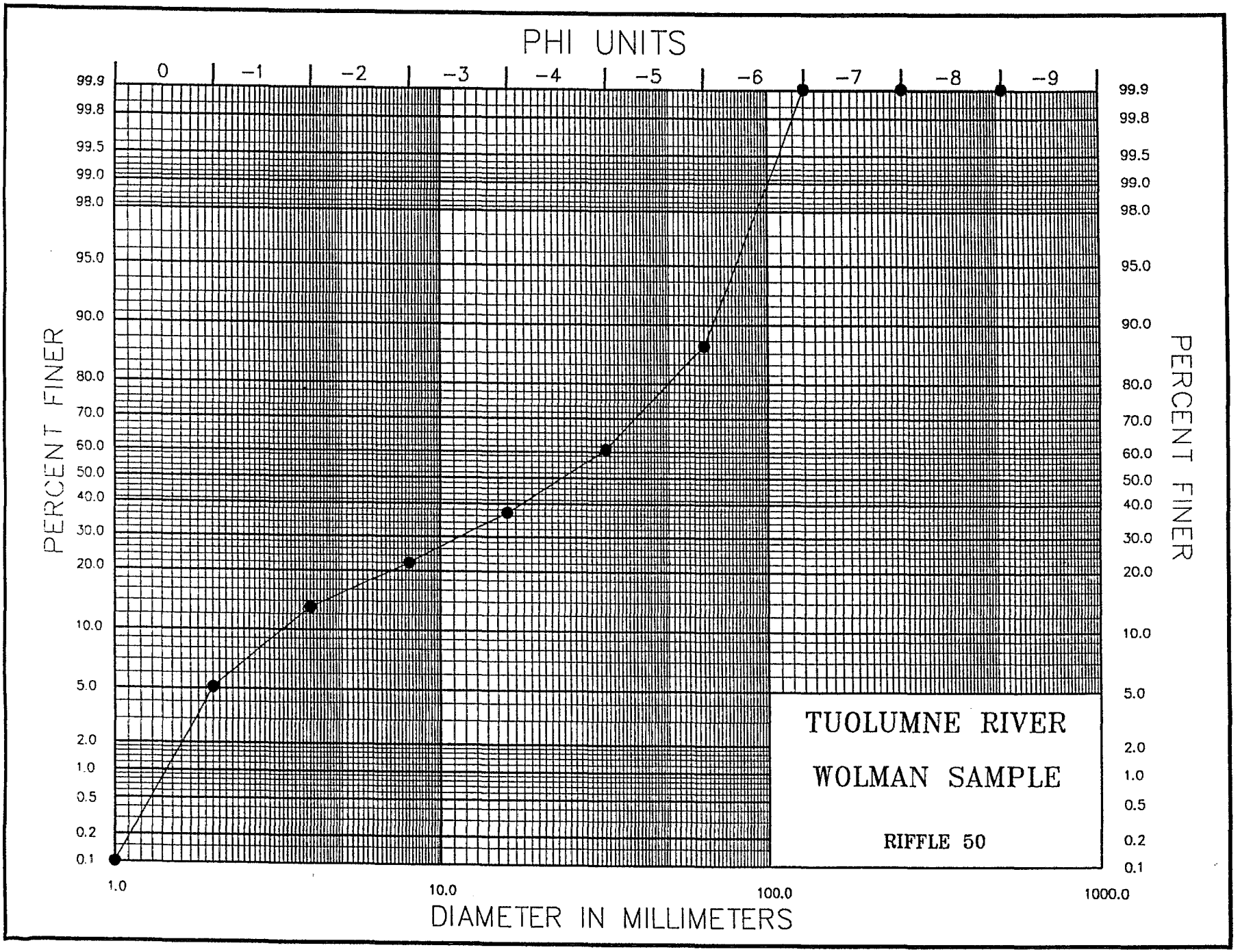

C-104999

C-104999

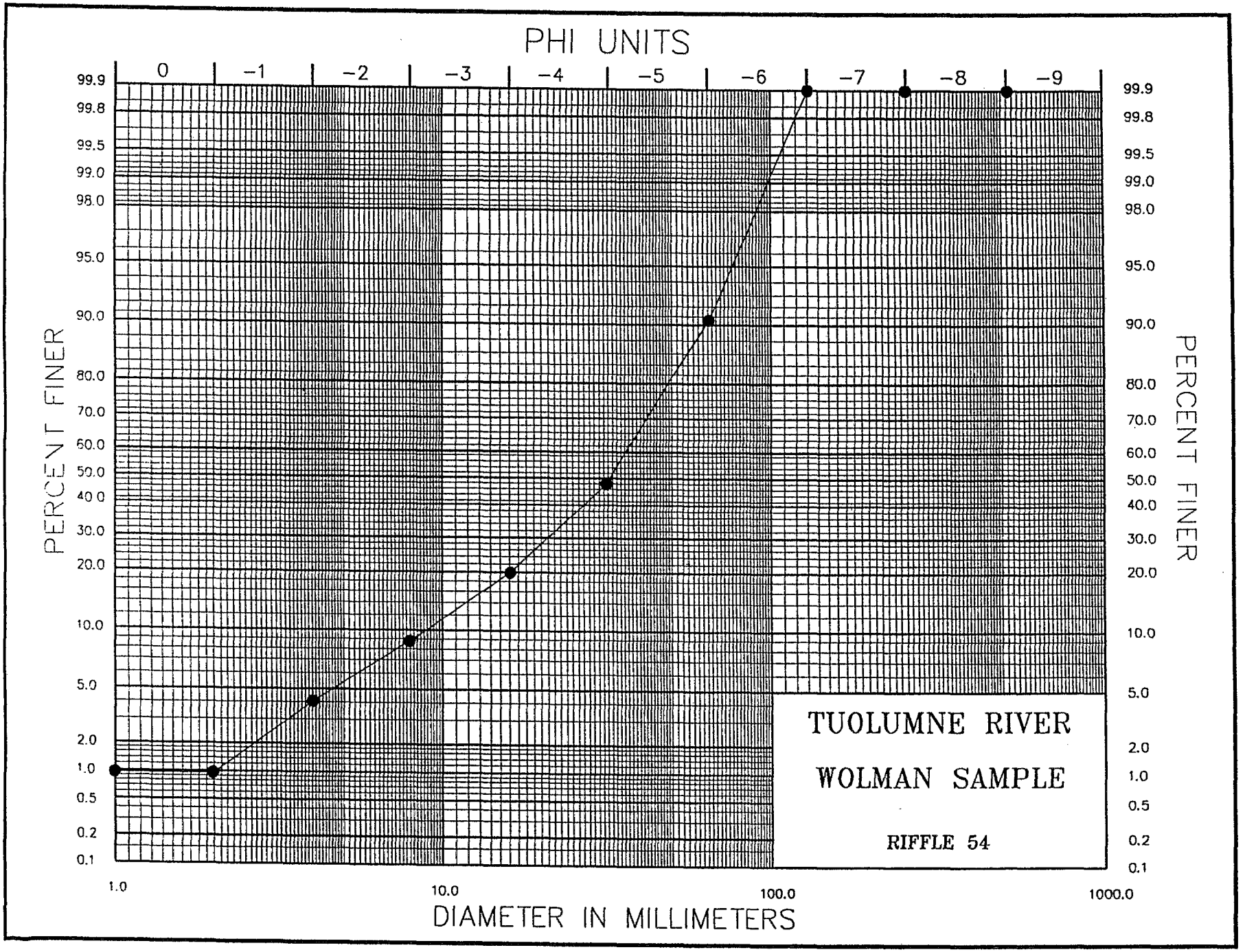

C-105000

C-105000

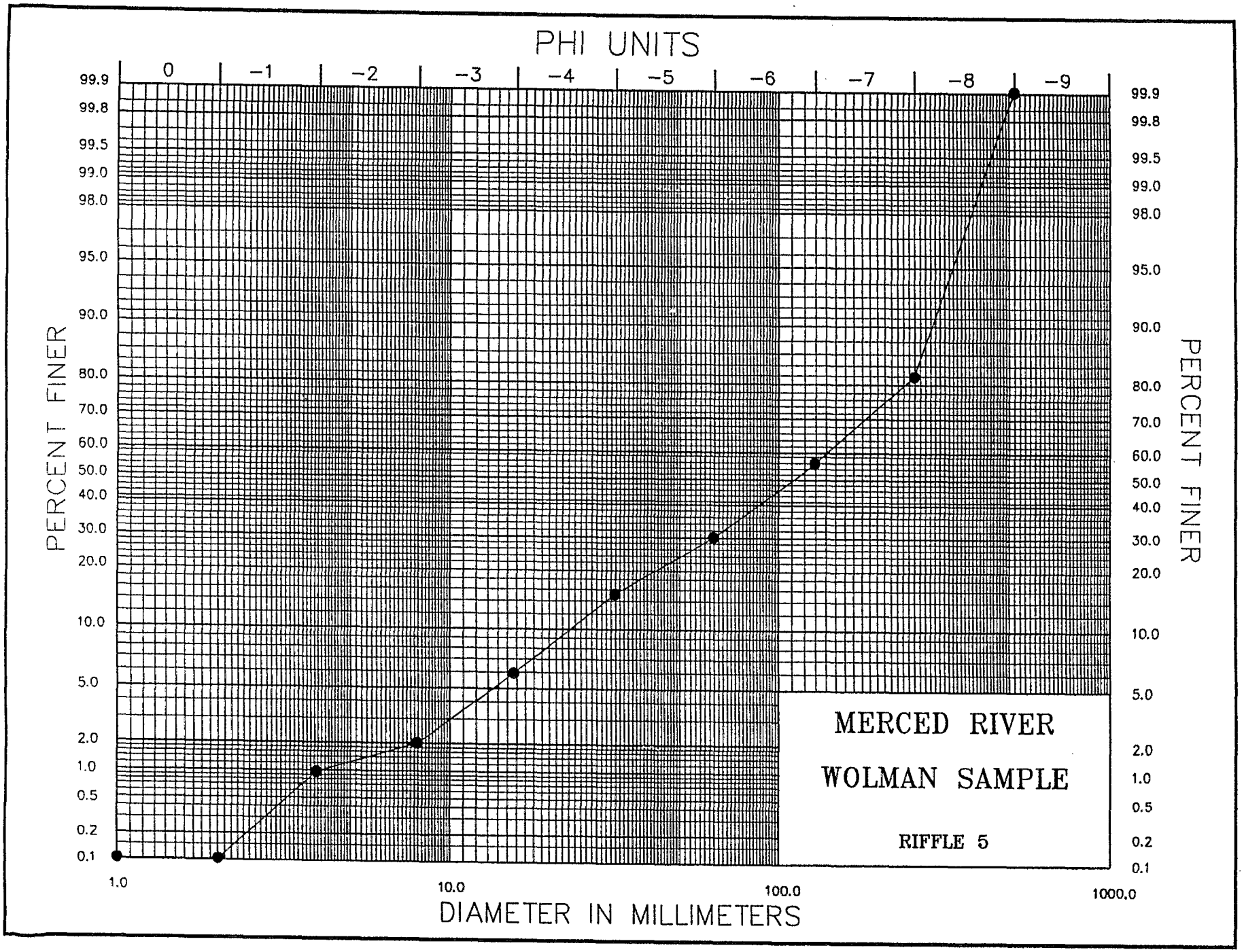

C-105001

C-105001

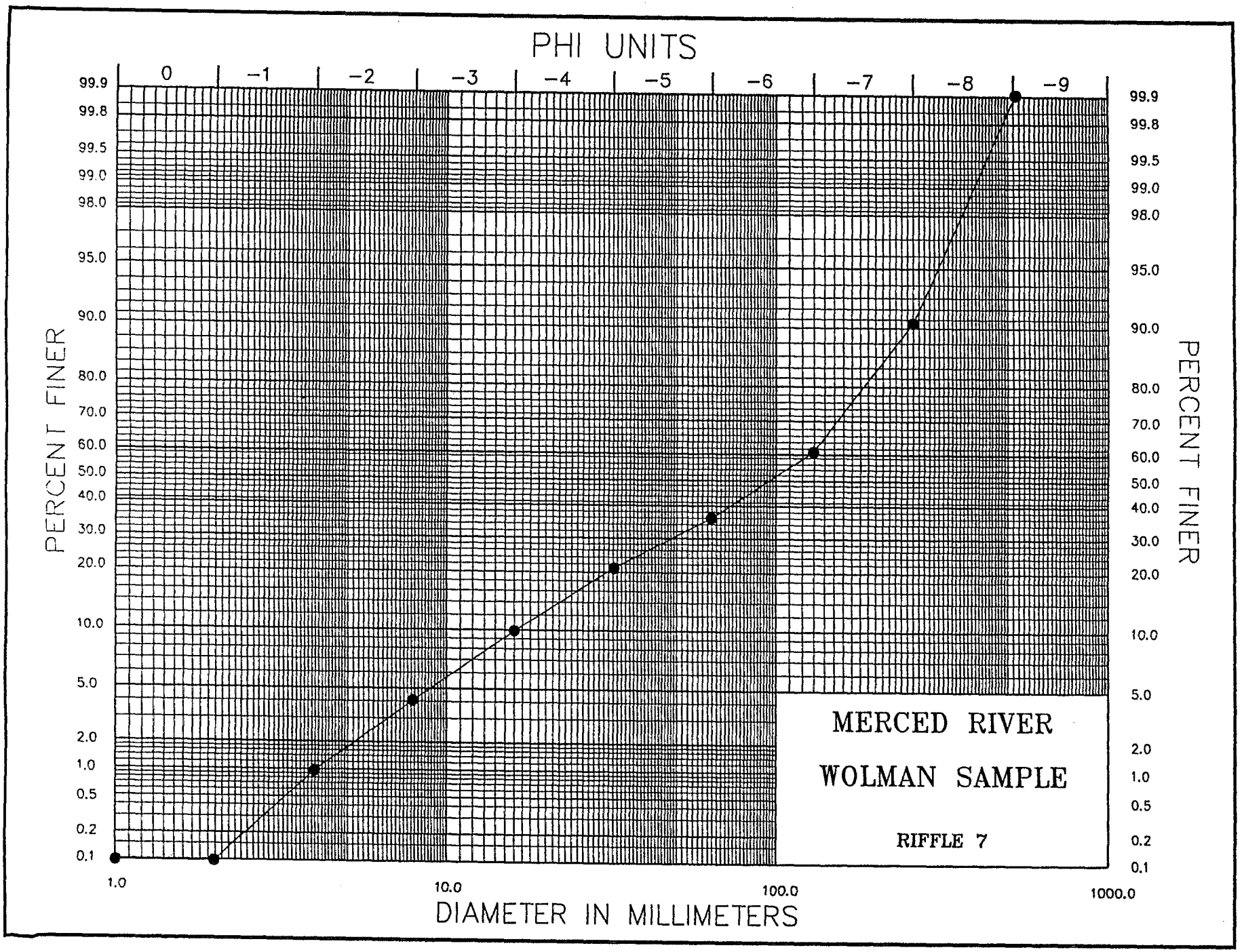

C-105002

C-105002

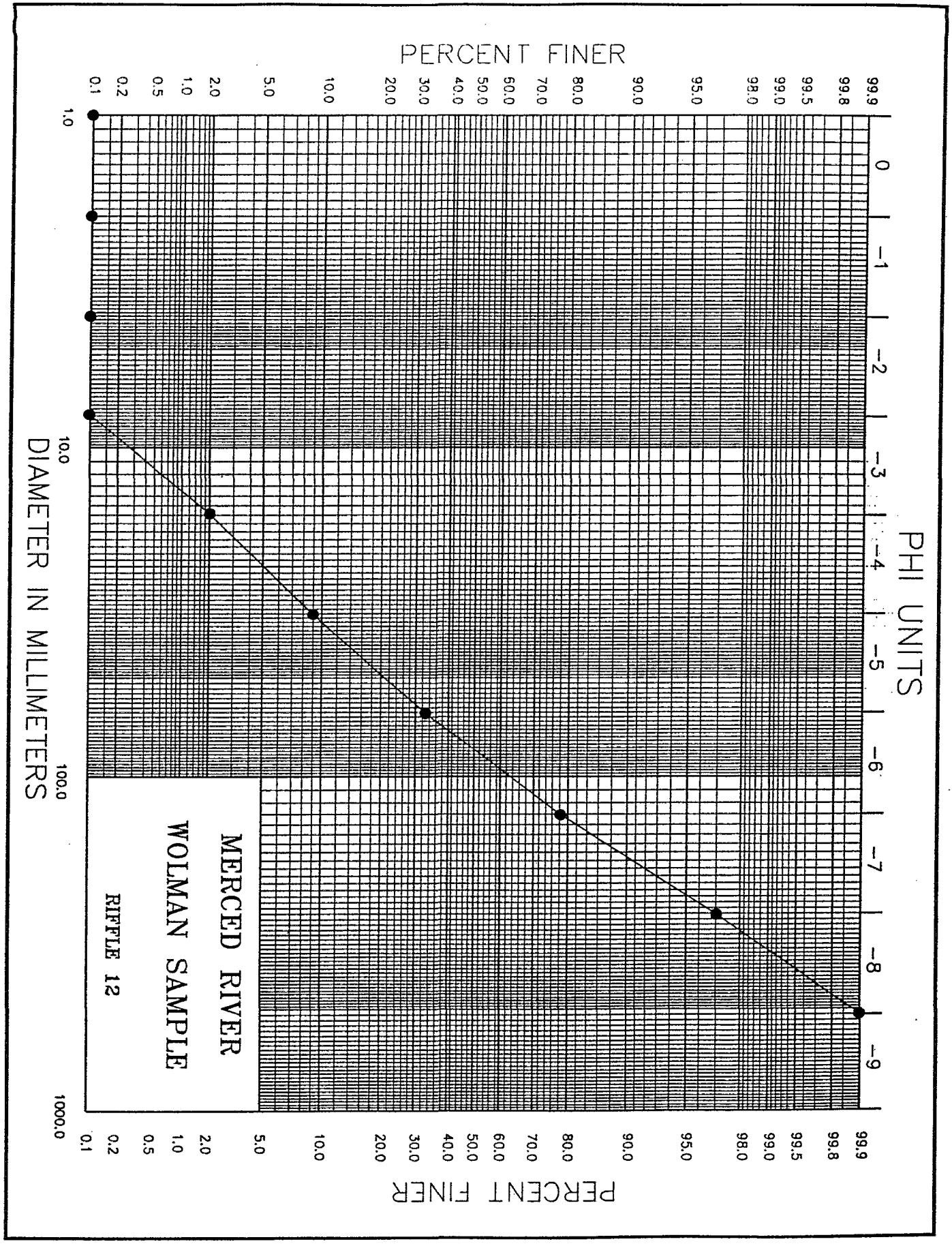
PHI UNITS
0
-1
-2
-3
-4
-5
-6
-7
-8
-9
PERCENT FINER
99.9
99.8
99.5
99.0
98.0
95.0
90.0
80.0
70.0
60.0
50.0
40.0
30.0
20.0
10.0
5.0
2.0
1.0
0.5
0.2
0.1
DIAMETER IN MILLIMETERS
1.0
10.0
100.0
1000.0
MERCED RIVER
WOLMAN SAMPLE
RIFFLE 12

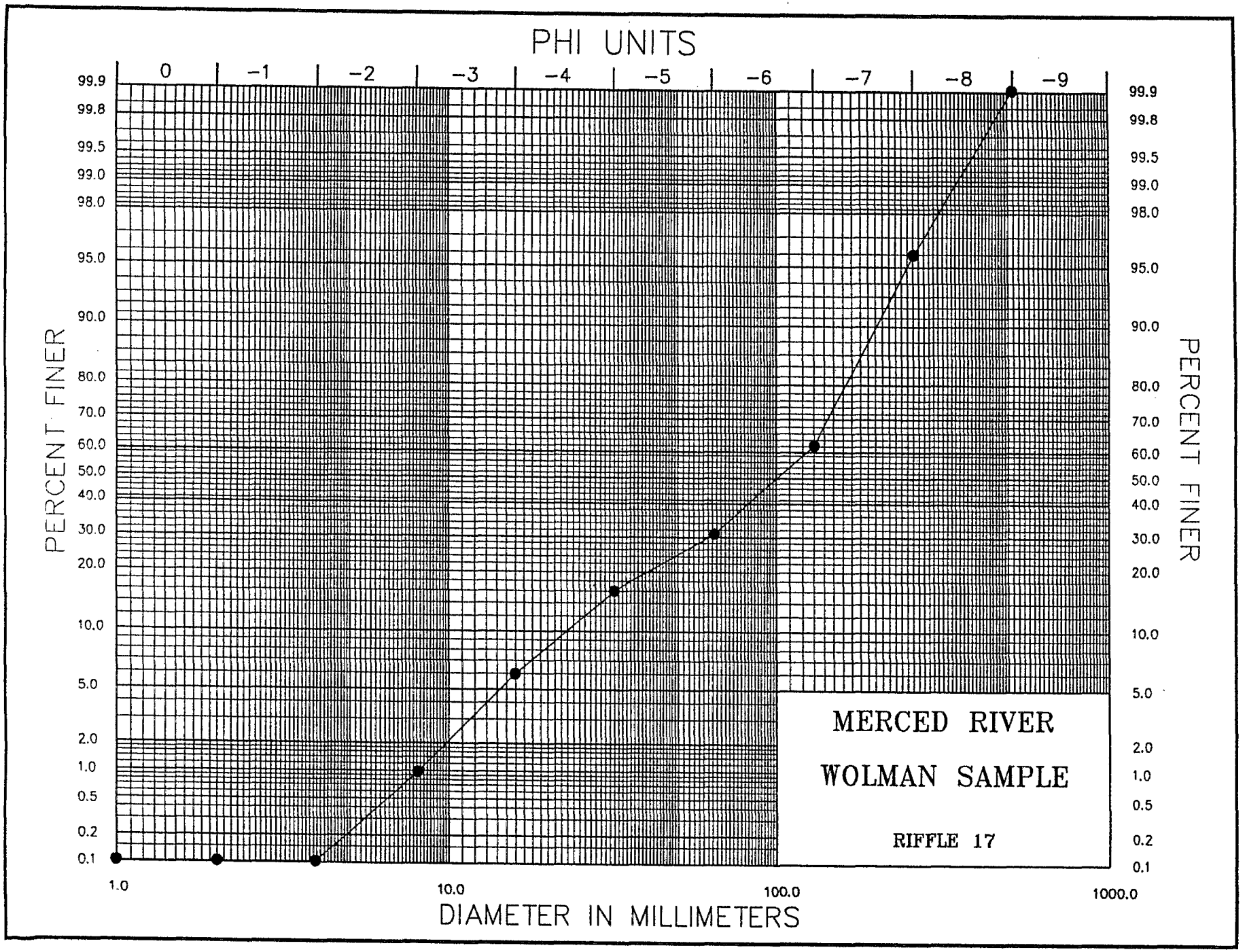

C-105004

C-105004

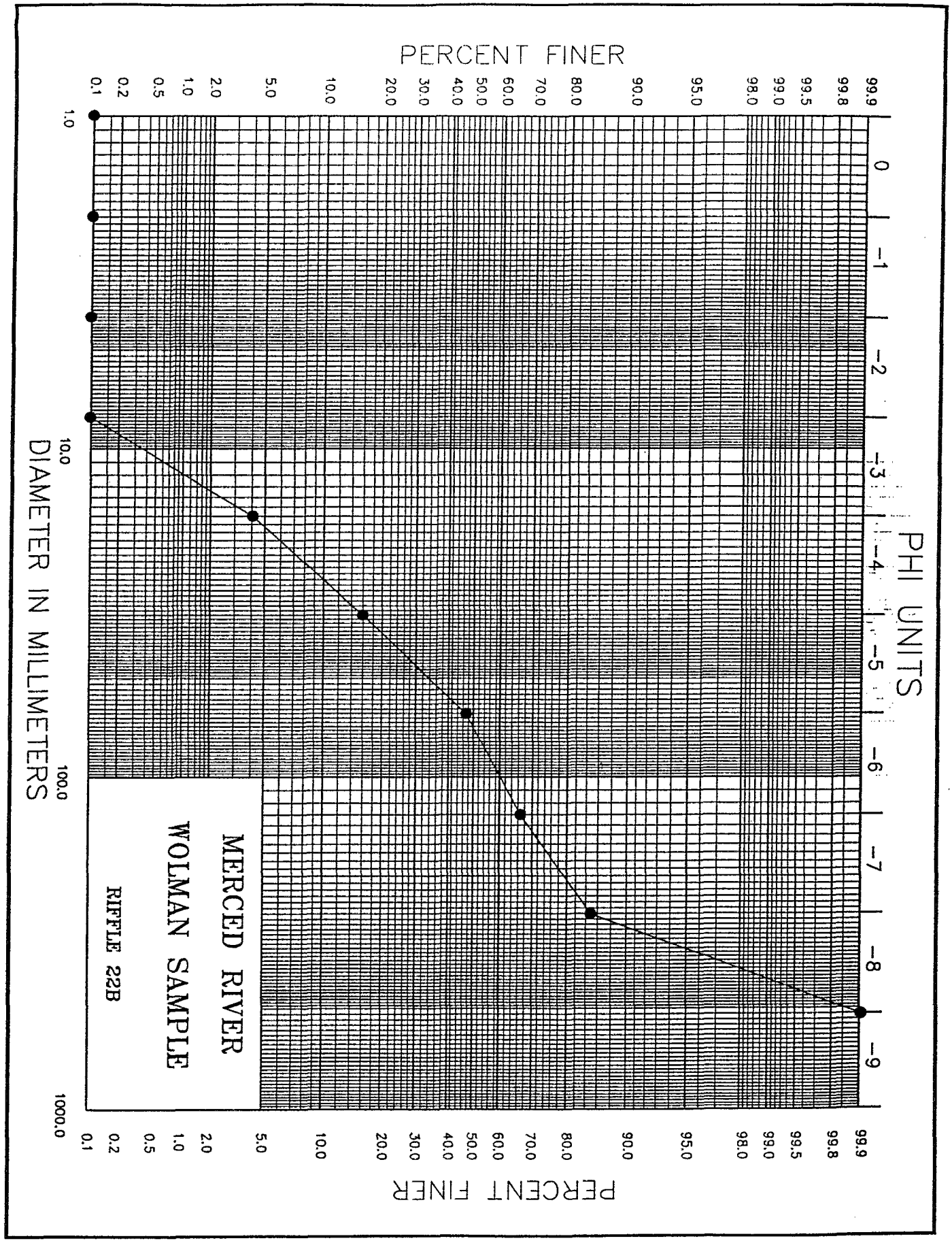

C-105005

C-105005

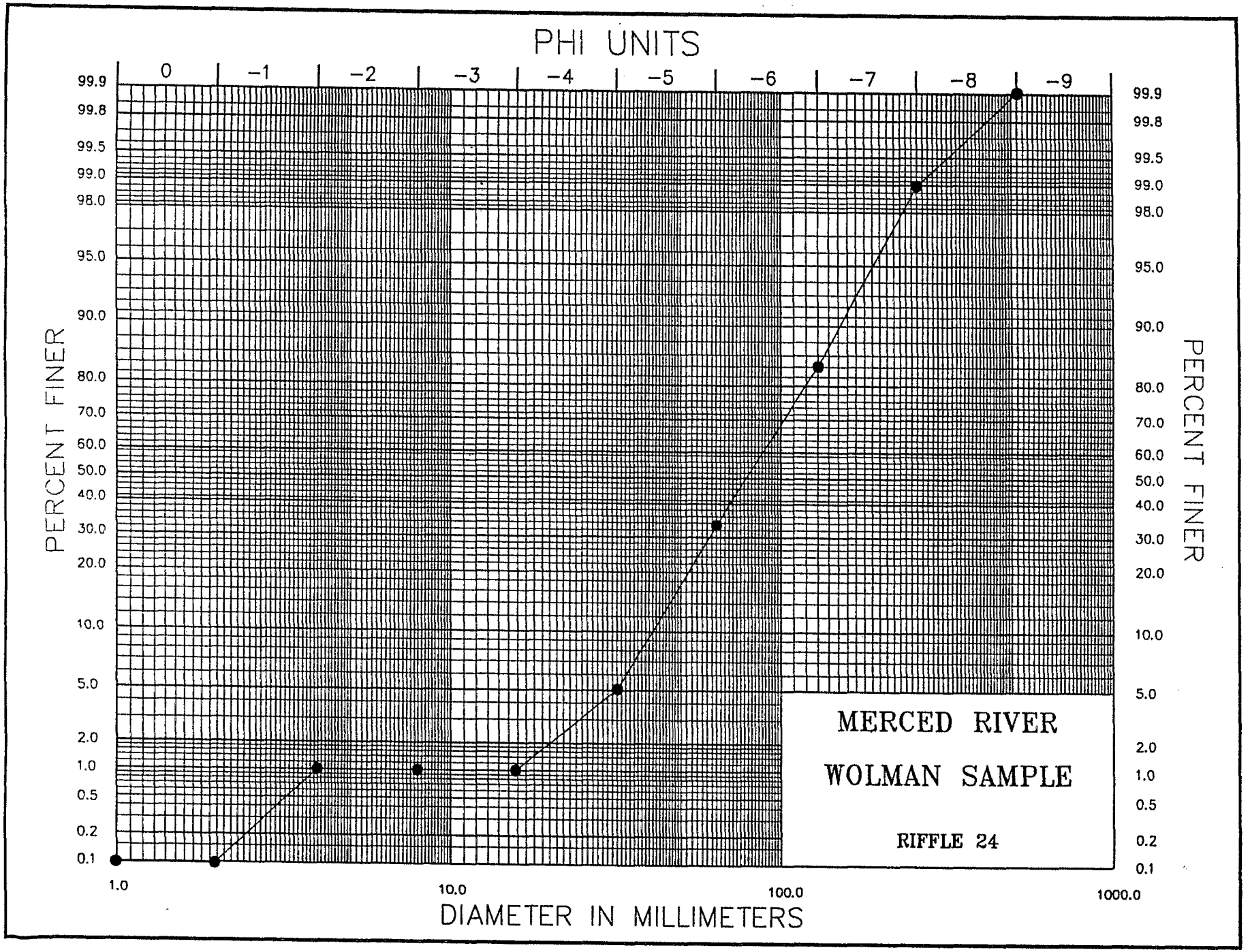

C-105006

C-105006

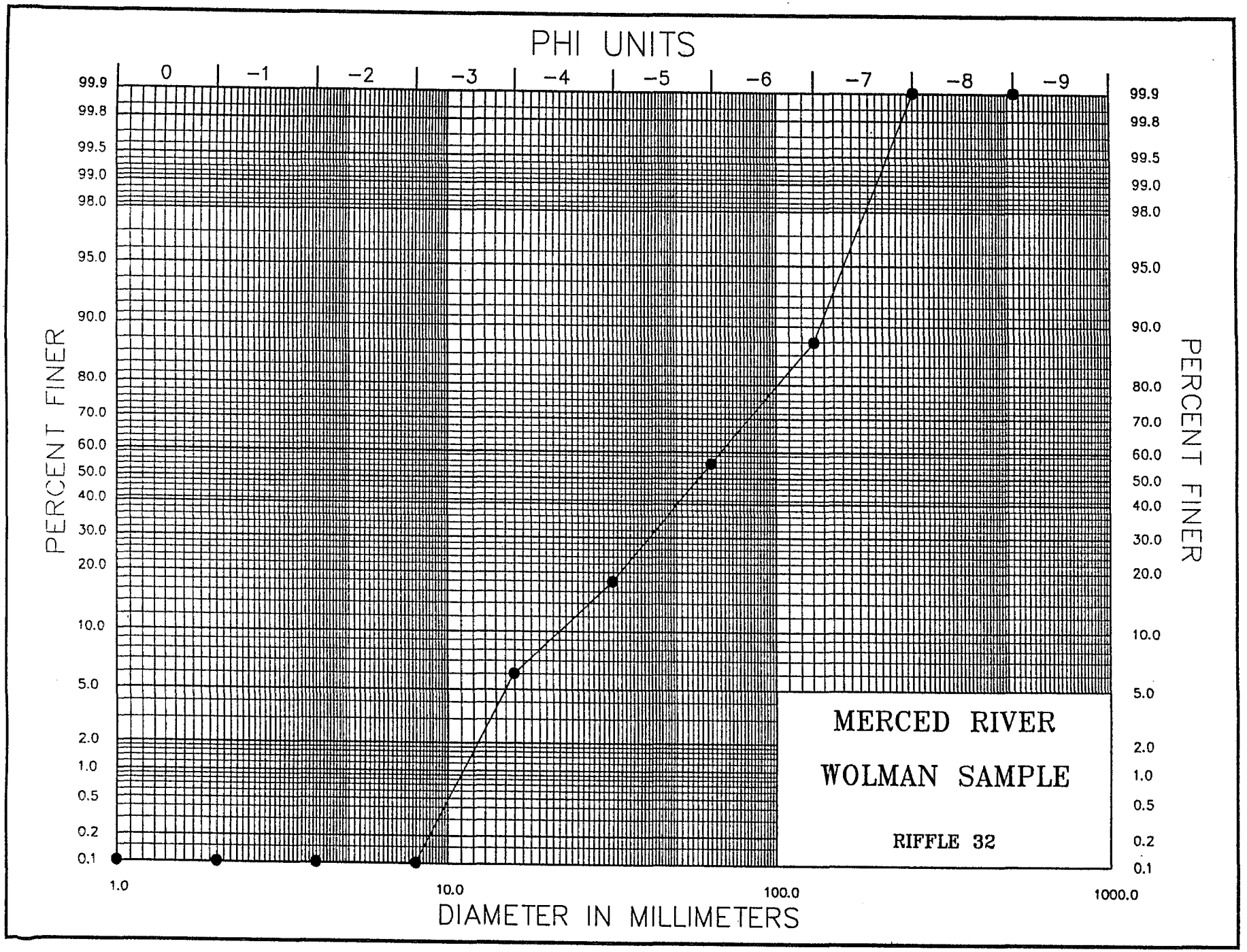

C-105007

C-105007

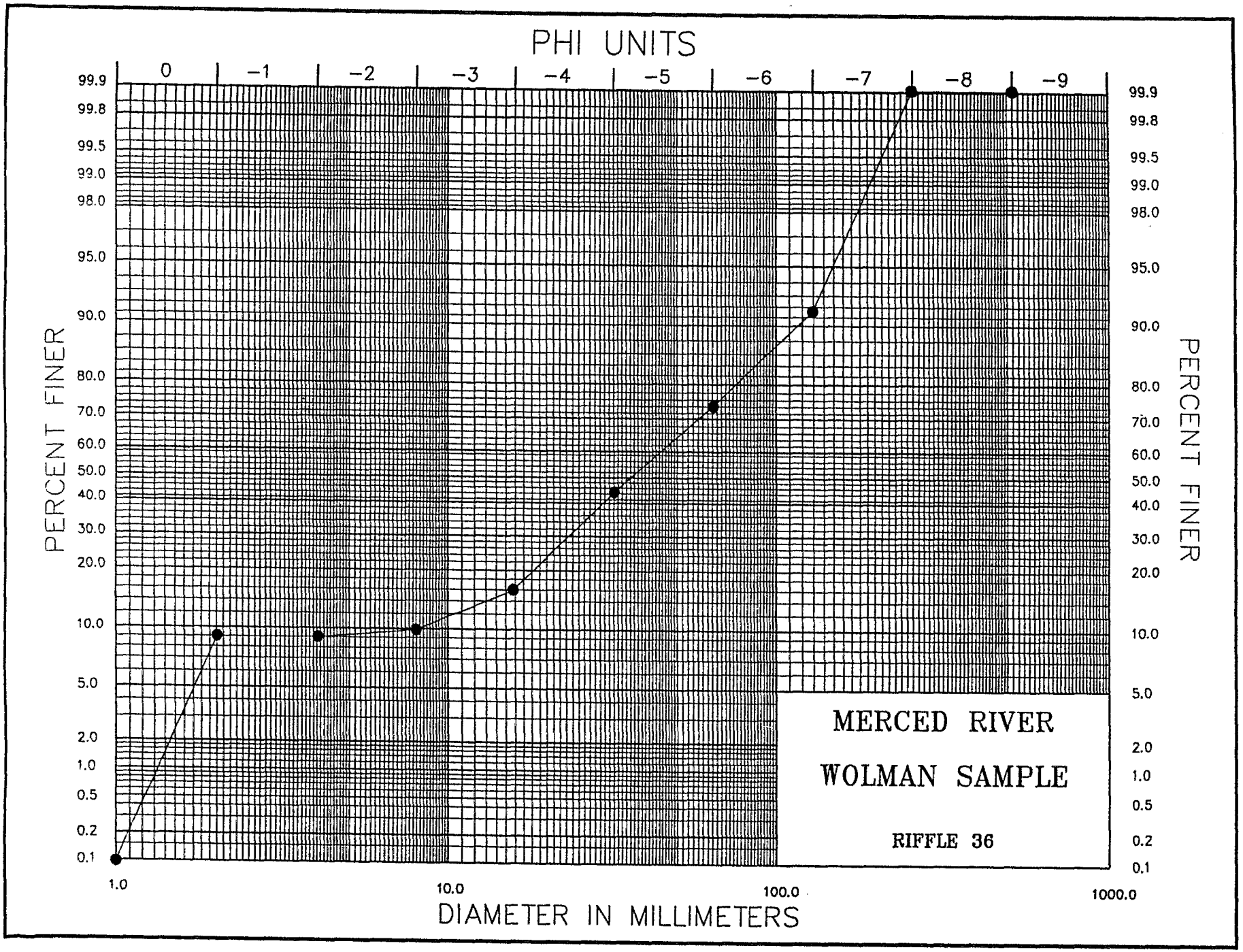

C-105008

C-105008

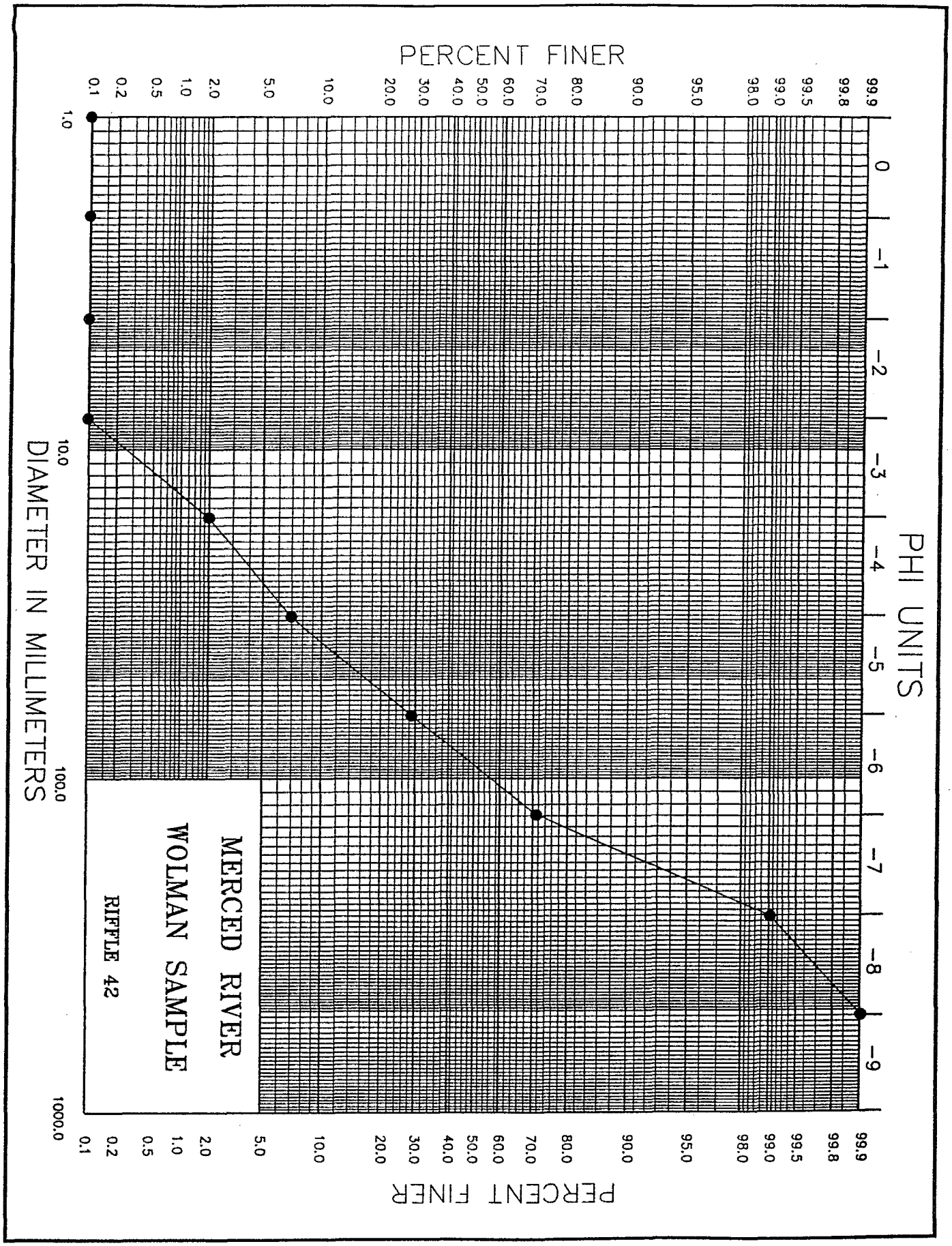

C-105009

C-105009

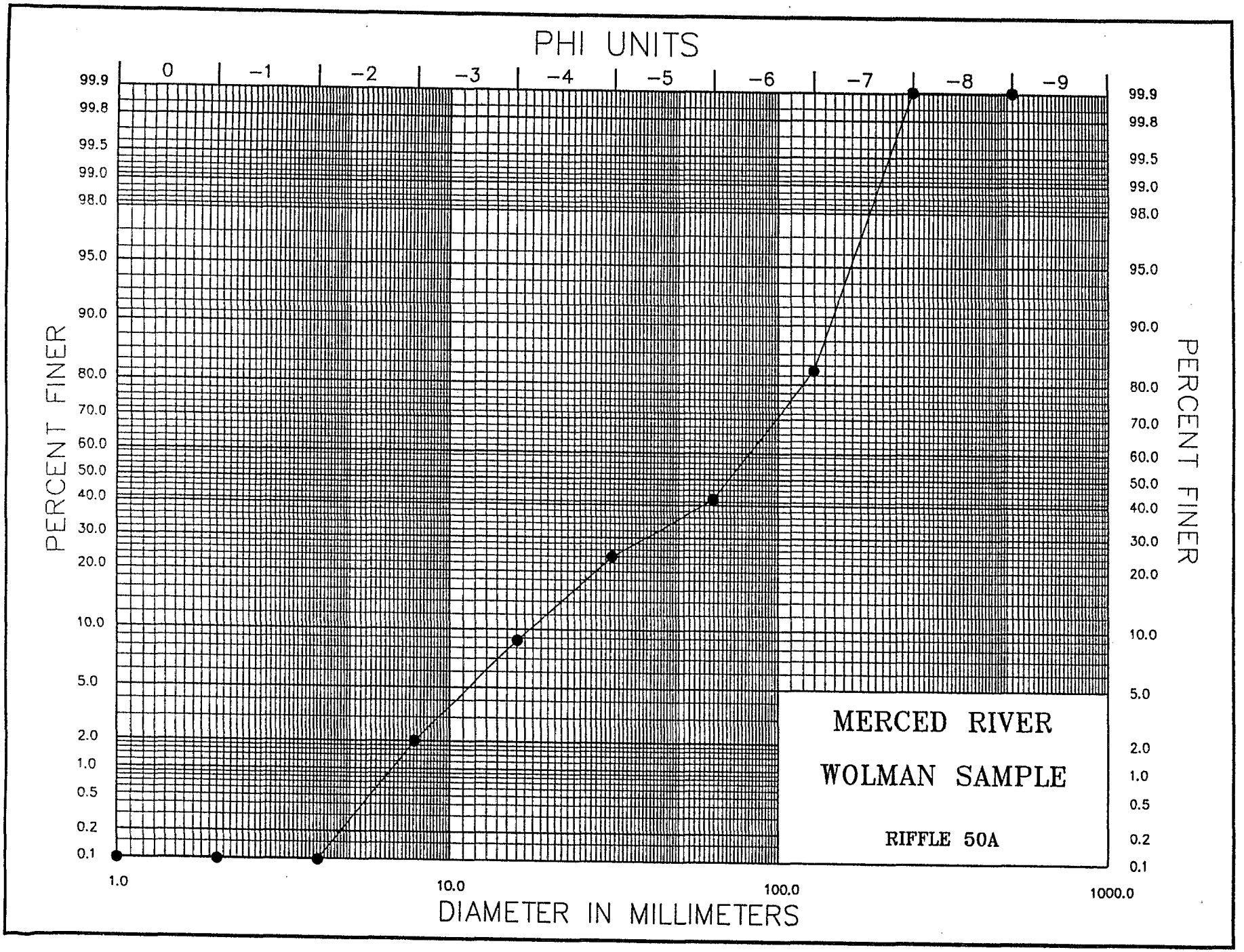

C-105010

C-105010

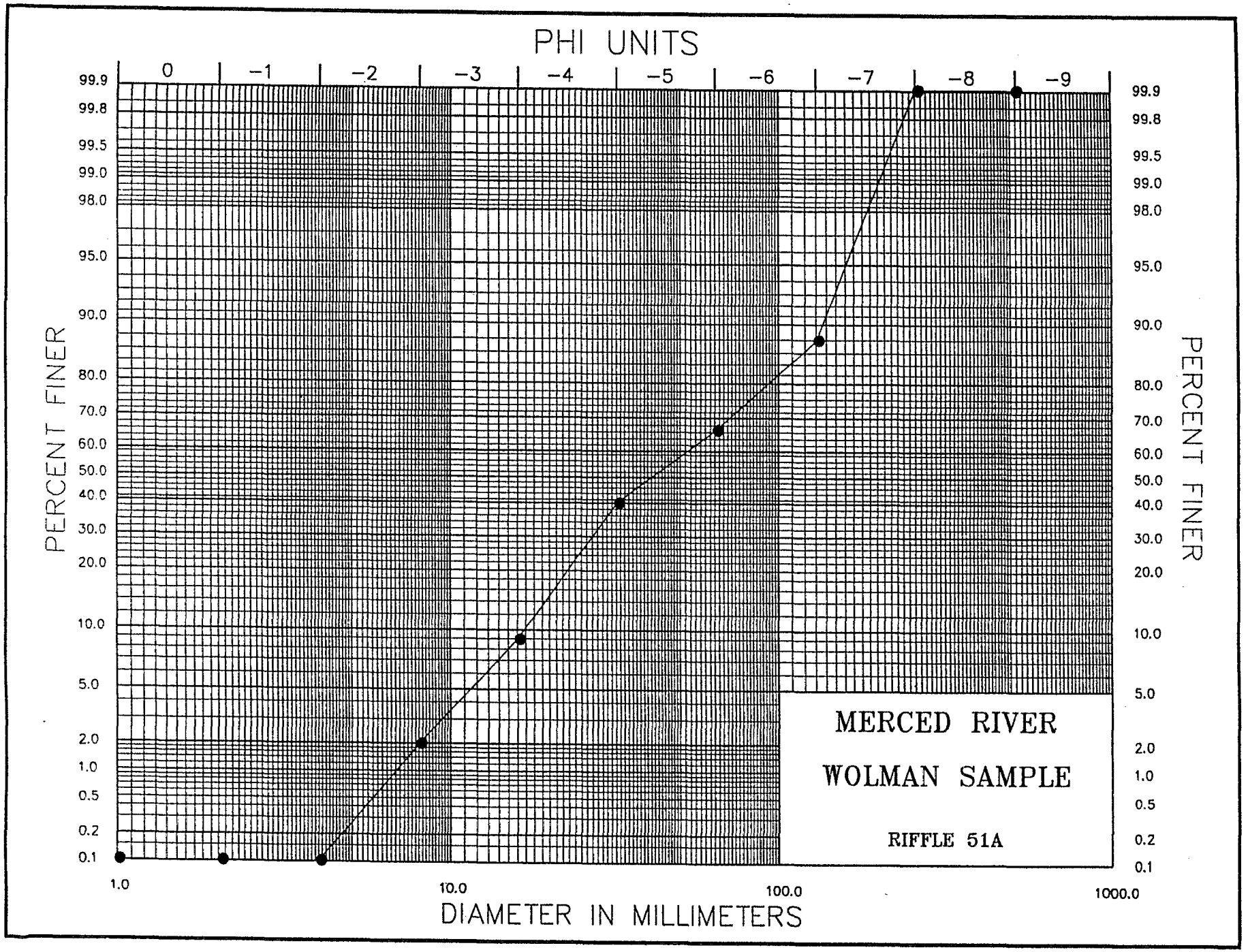

C-105011

C-105011

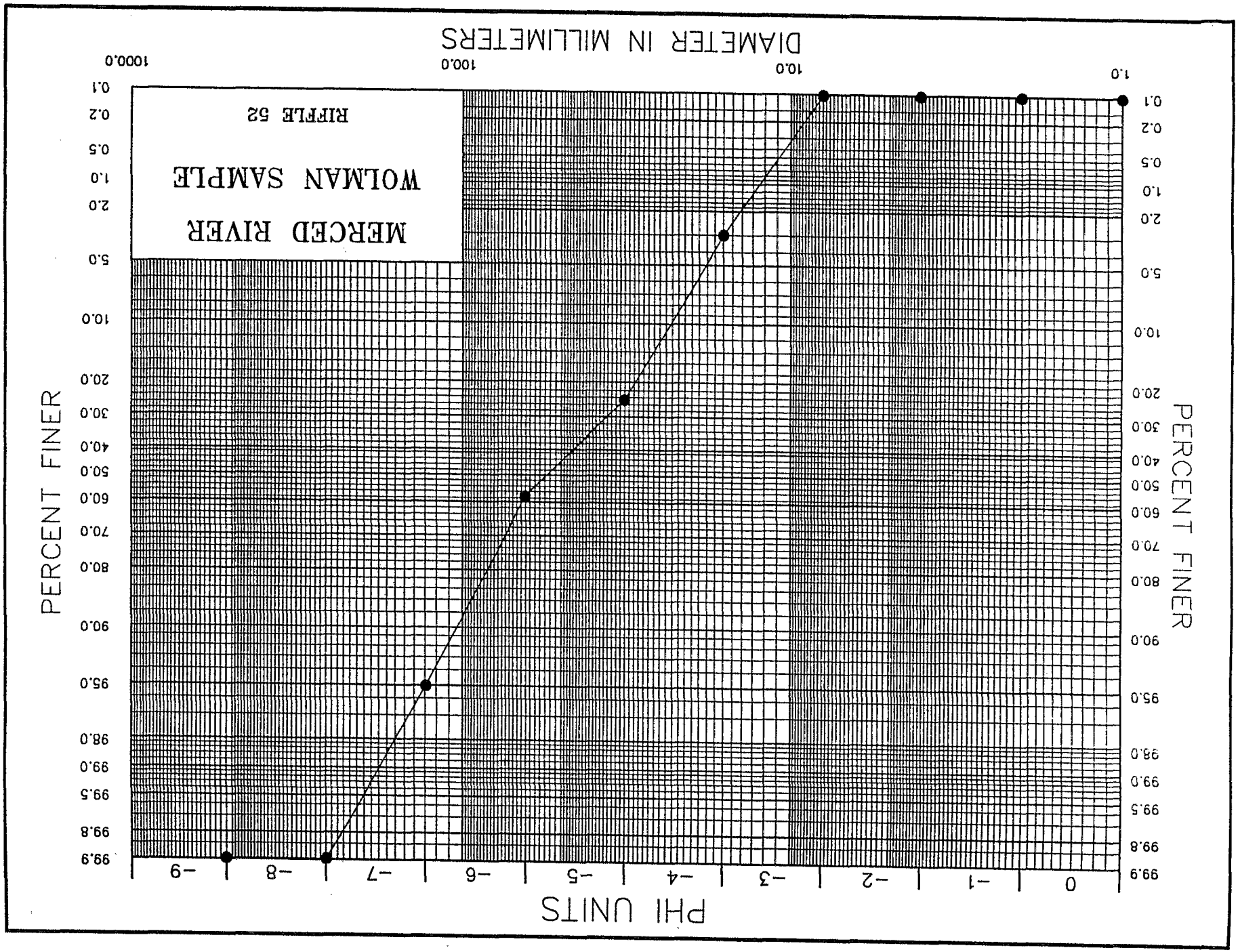

C-105012

C-105012

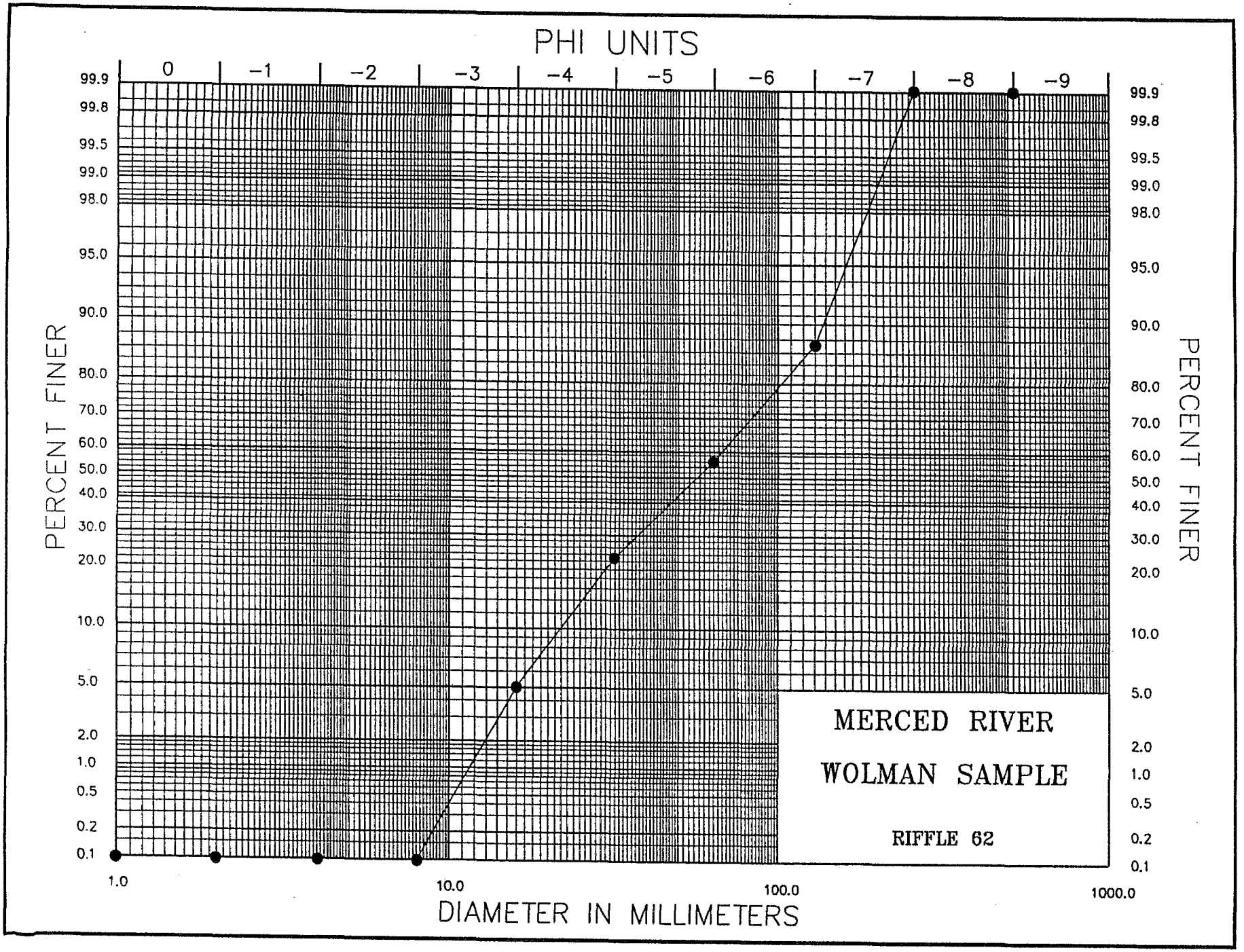

C-105013

C-105013

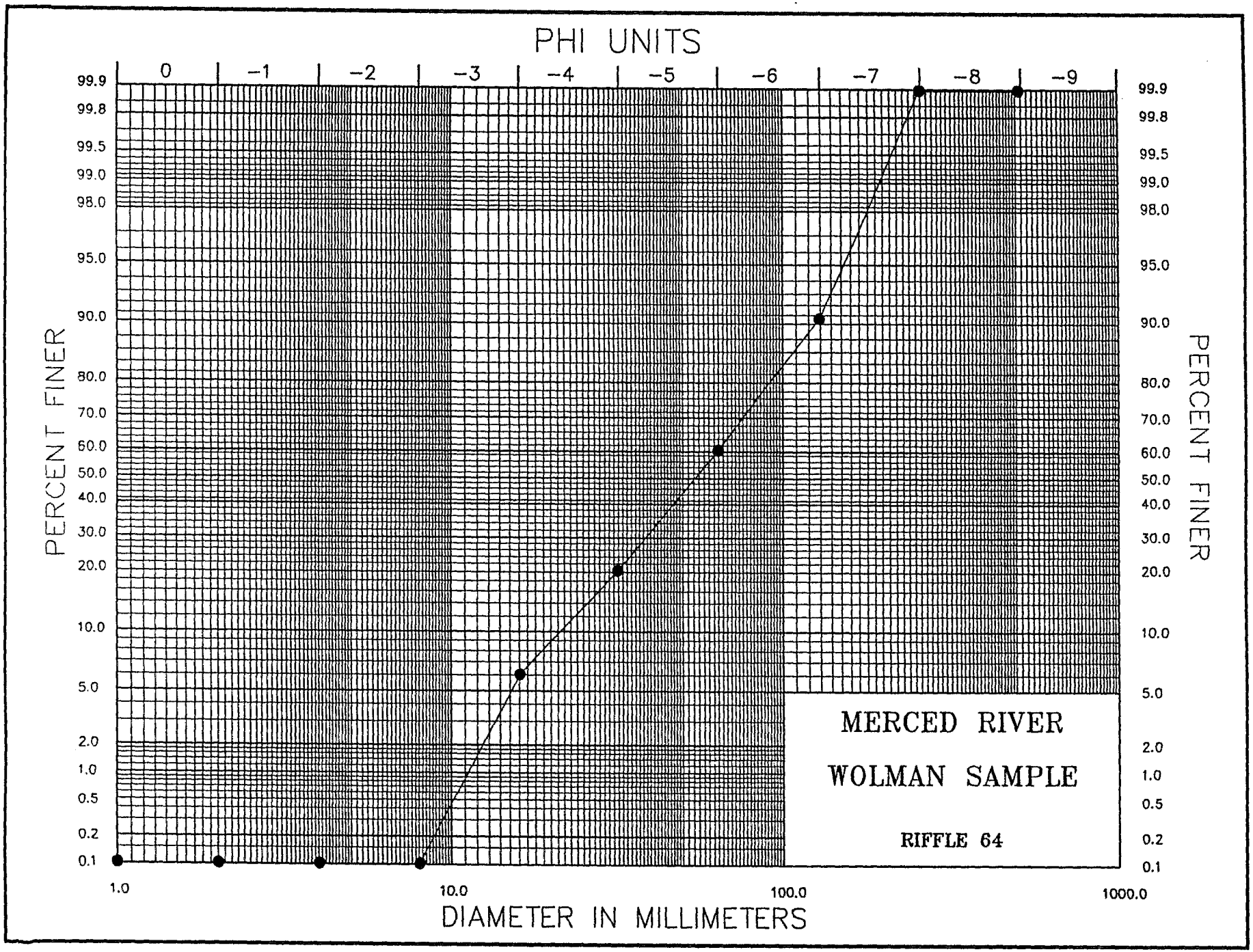

C-105014

C—105014

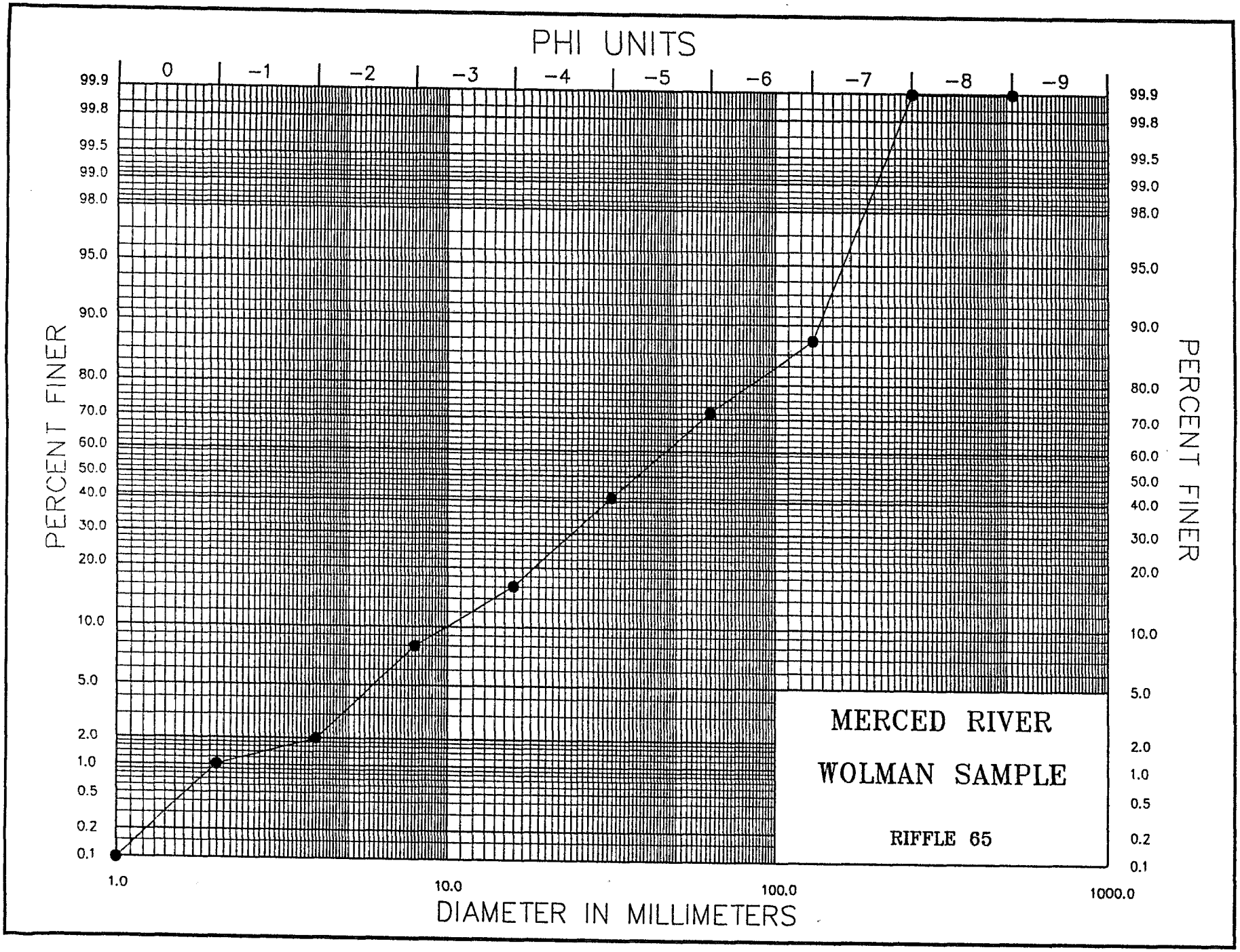

C-105015

C-105015

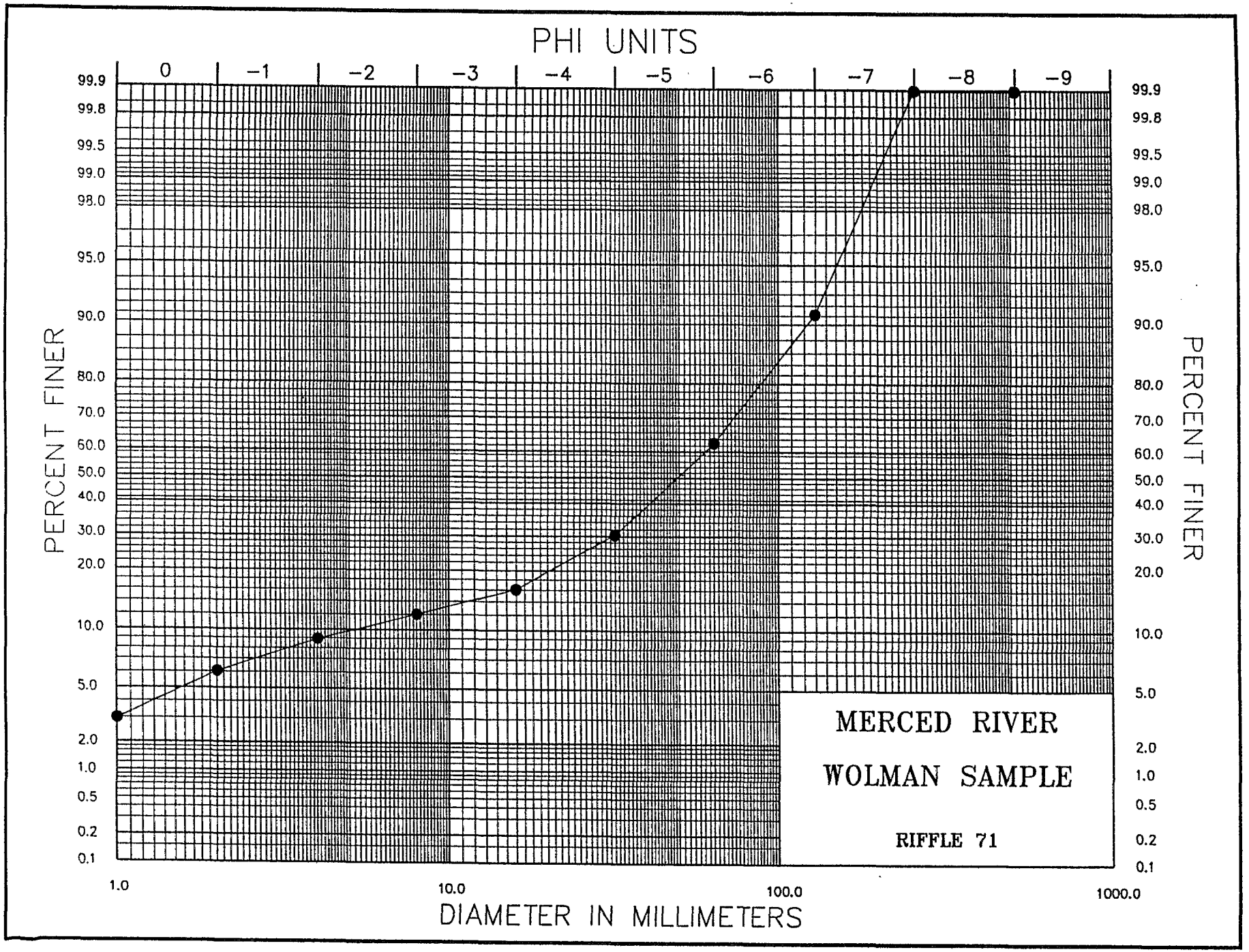

C-105016

C-105016

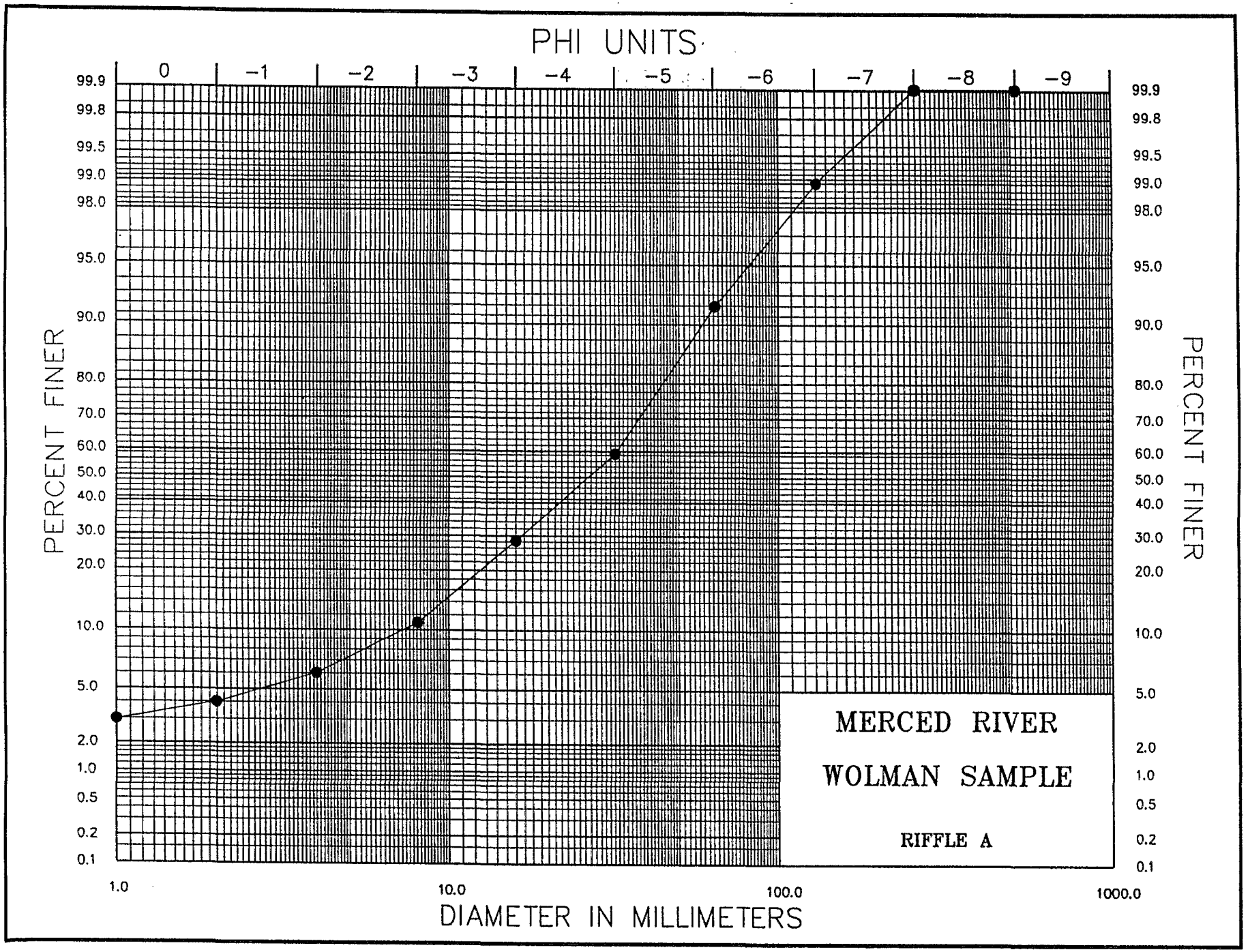

C-105017

C-105017

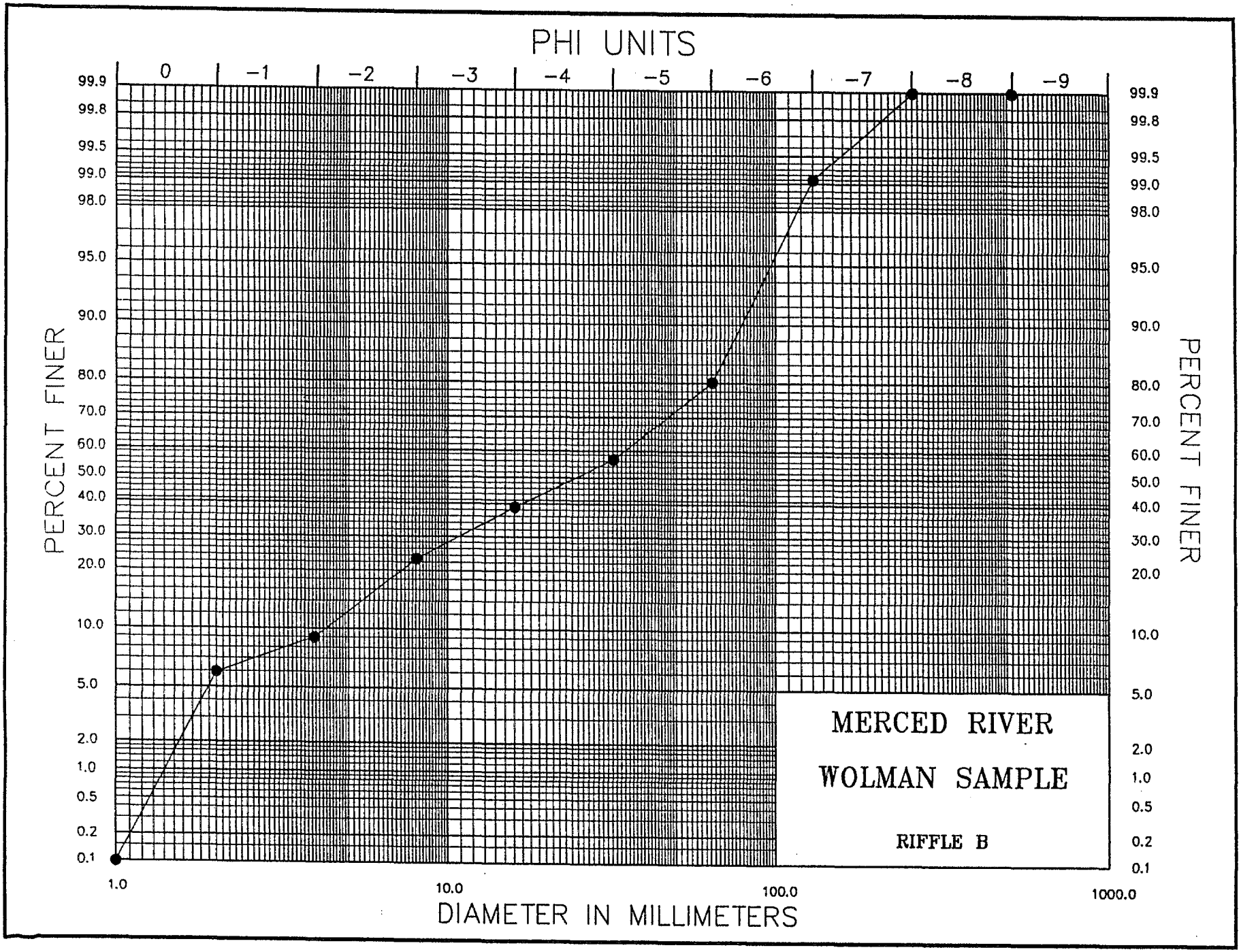

C-105018

C-105018