

CALFED
BAY-DELTA
PROGRAM

Ecosystem Restoration Program Plan Maps

Final Programmatic EIS/EIR Technical Appendix
July 2000

C-025466

C-025466

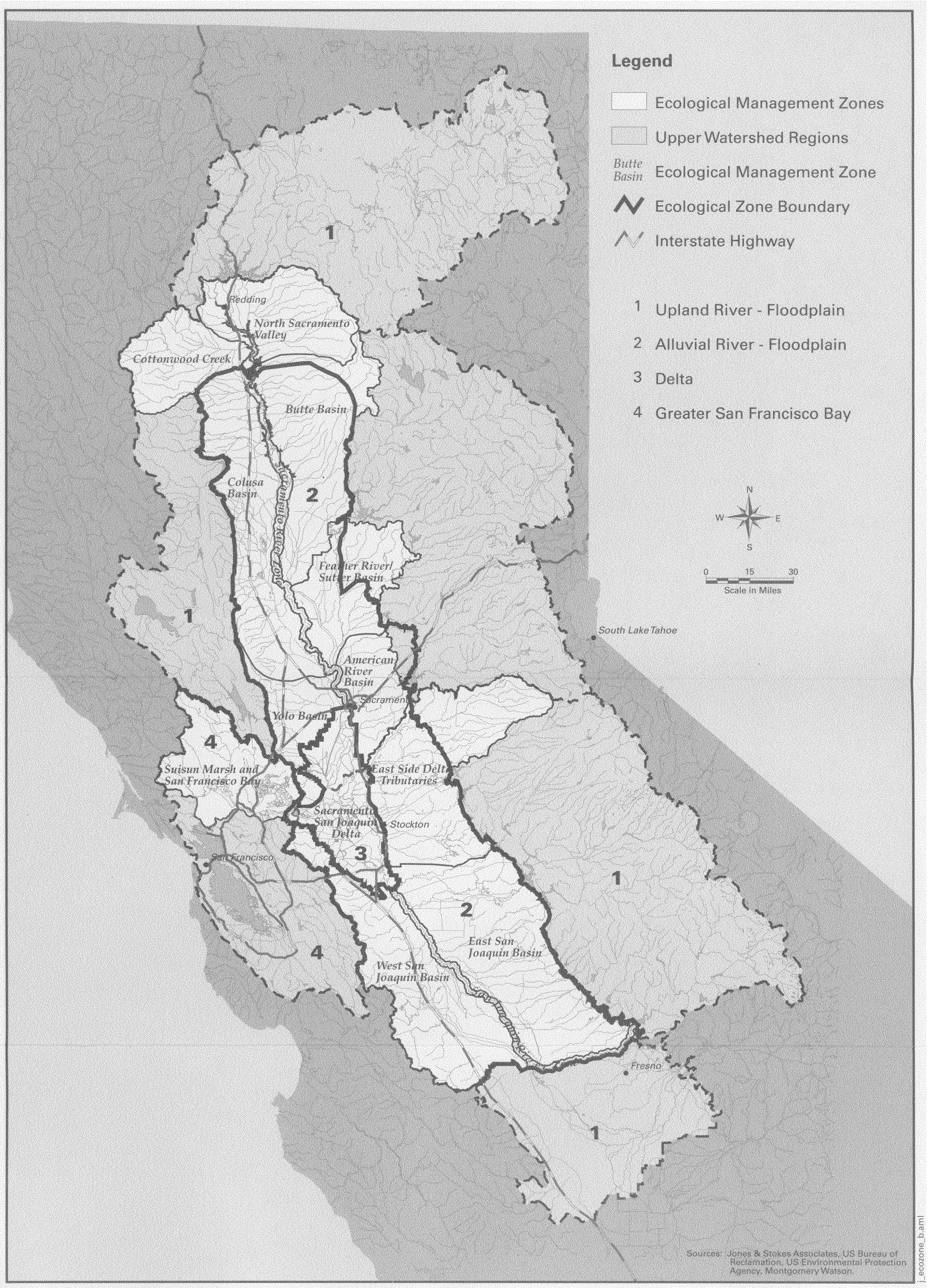

Ecosystem Restoration Program

Figure 1
ERP Study Area and Ecological Management Zones

C025467

C-025467

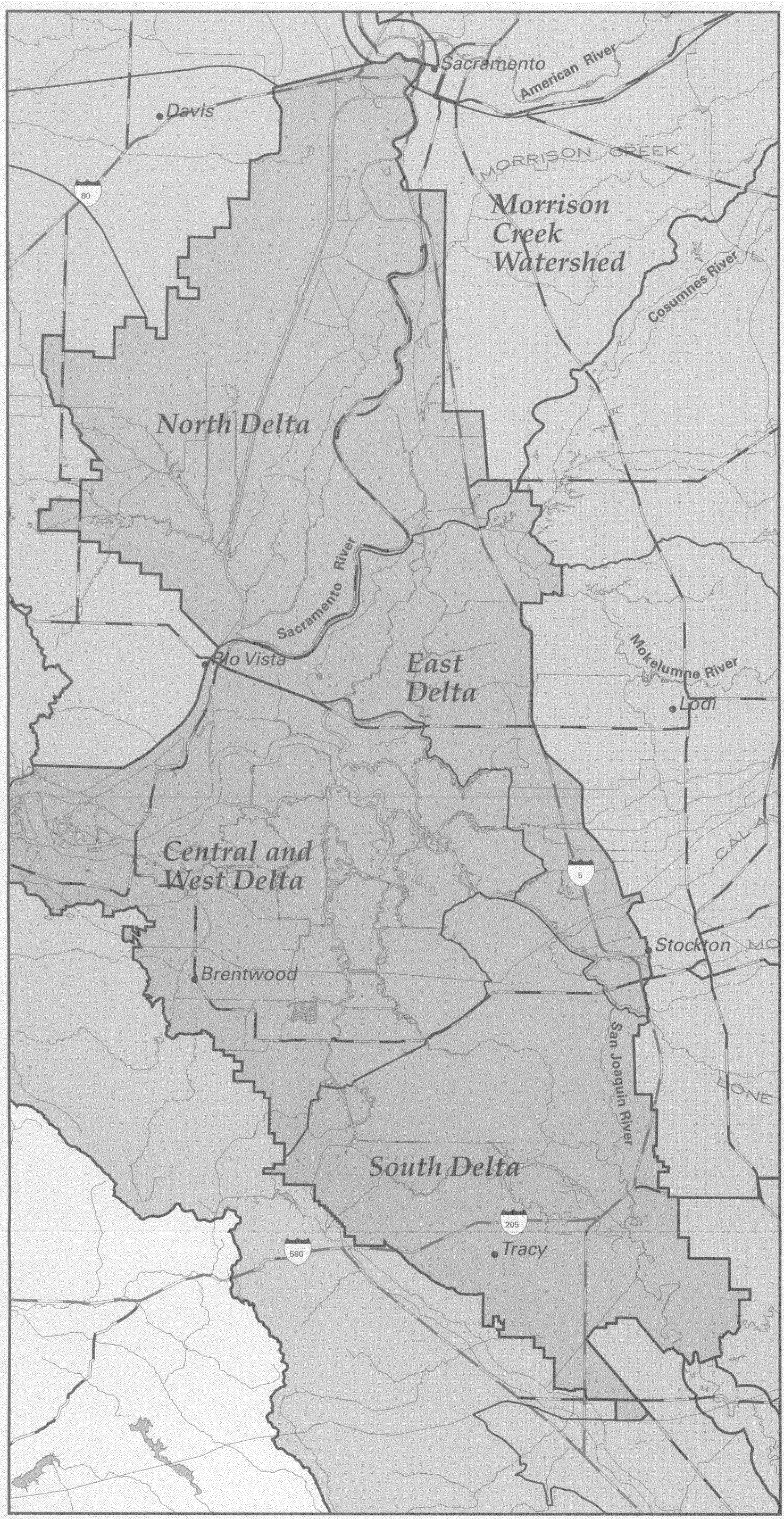

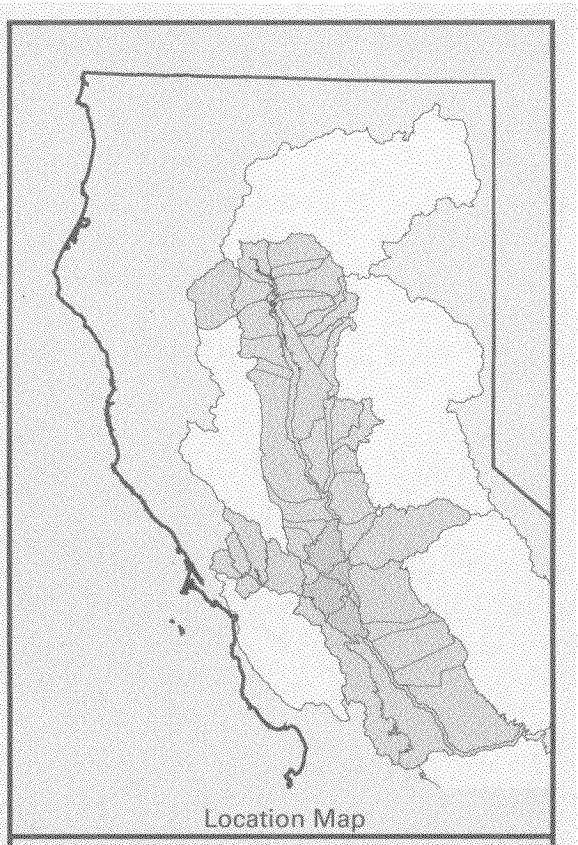

Legend

- Ecological Zone and Unit
- Adjacent Ecological Unit
- *Napa River* Ecological Unit Name
- **Bear Creek** Important Streams
- Valley Floor Perimeter (approximate 300-foot elevation)
- Interstate Highway
- State Highway

N W E S

0 2.5 5
Scale in Miles

Sources: Jones & Stokes Associates, US Bureau of Reclamation, US Environmental Protection Agency, Montgomery Watson.

Ecosystem Restoration Program

Figure 2
Sacramento-San Joaquin Delta Ecological Management Zone

C-025468
C-025468

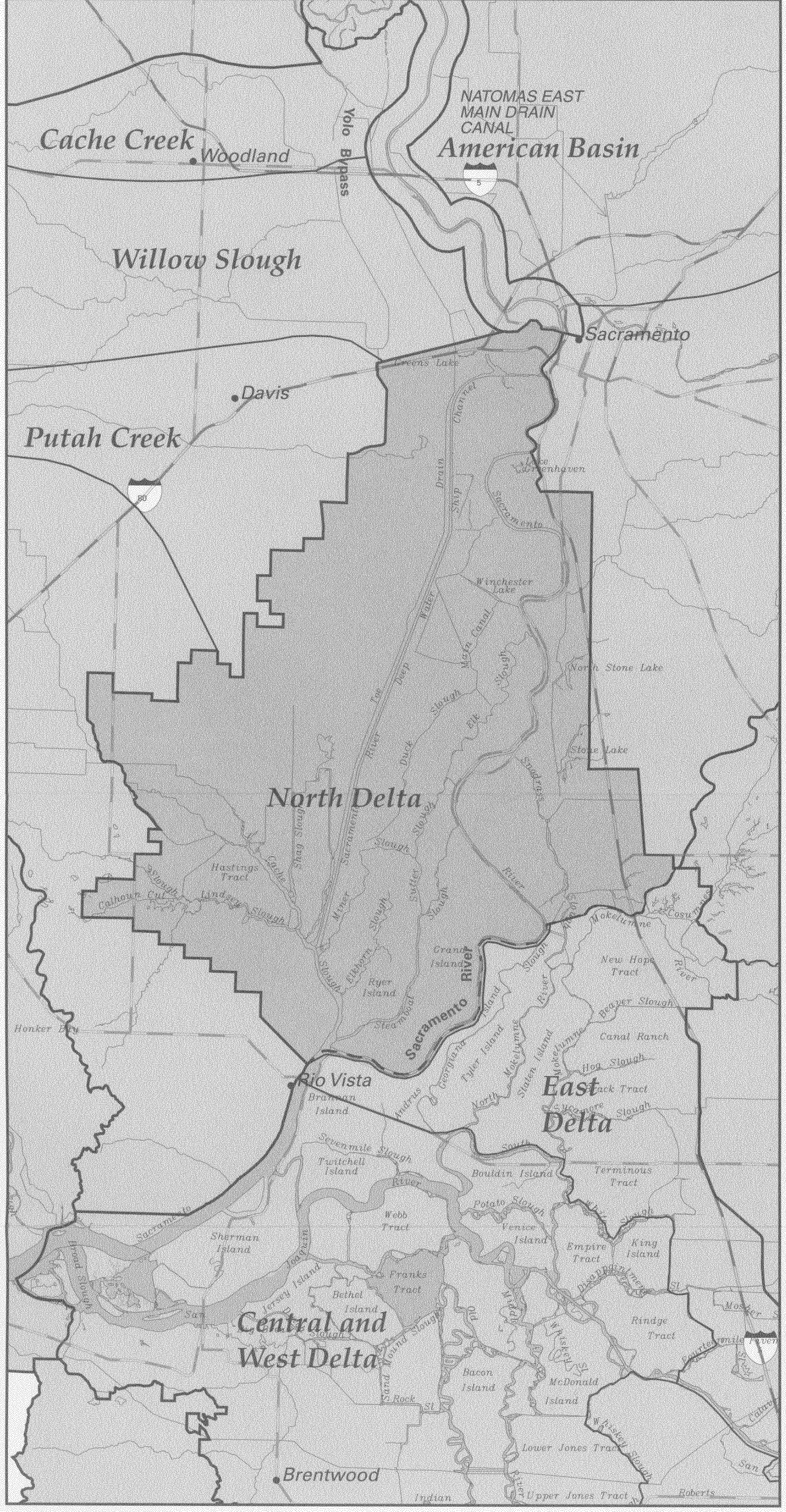

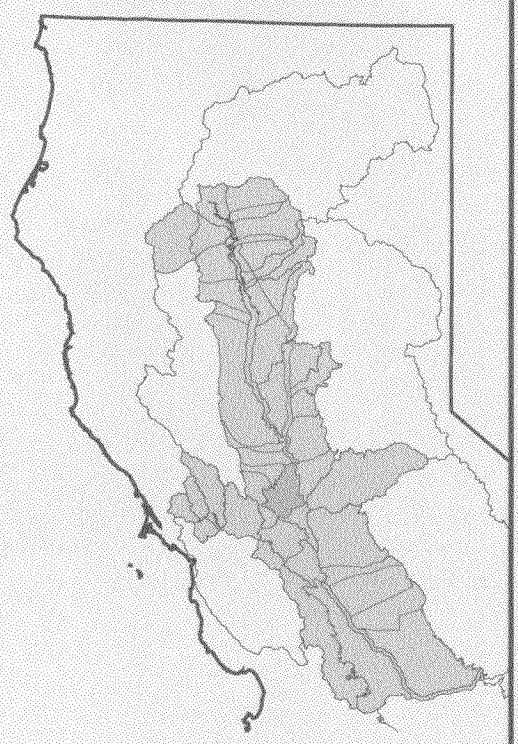

Location Map

Legend

- Ecological Management Zone and Unit
- Adjacent Ecological Management Unit
- *Napa River* — Ecological Management and Unit Name
- **Bear Creek** — Important Streams
- Valley Floor Perimeter (approximate 300-foot elevation)
- Interstate Highway
- State Highway

N
W E
S

0 2 4
Scale in Miles

Sources: Jones & Stokes Associates, US Bureau of Reclamation, US Environmental Protection Agency, Montgomery Watson.

J_ndelteco.aml

Ecosystem Restoration Program

Figure 3
North Delta Ecological Unit

C-025469

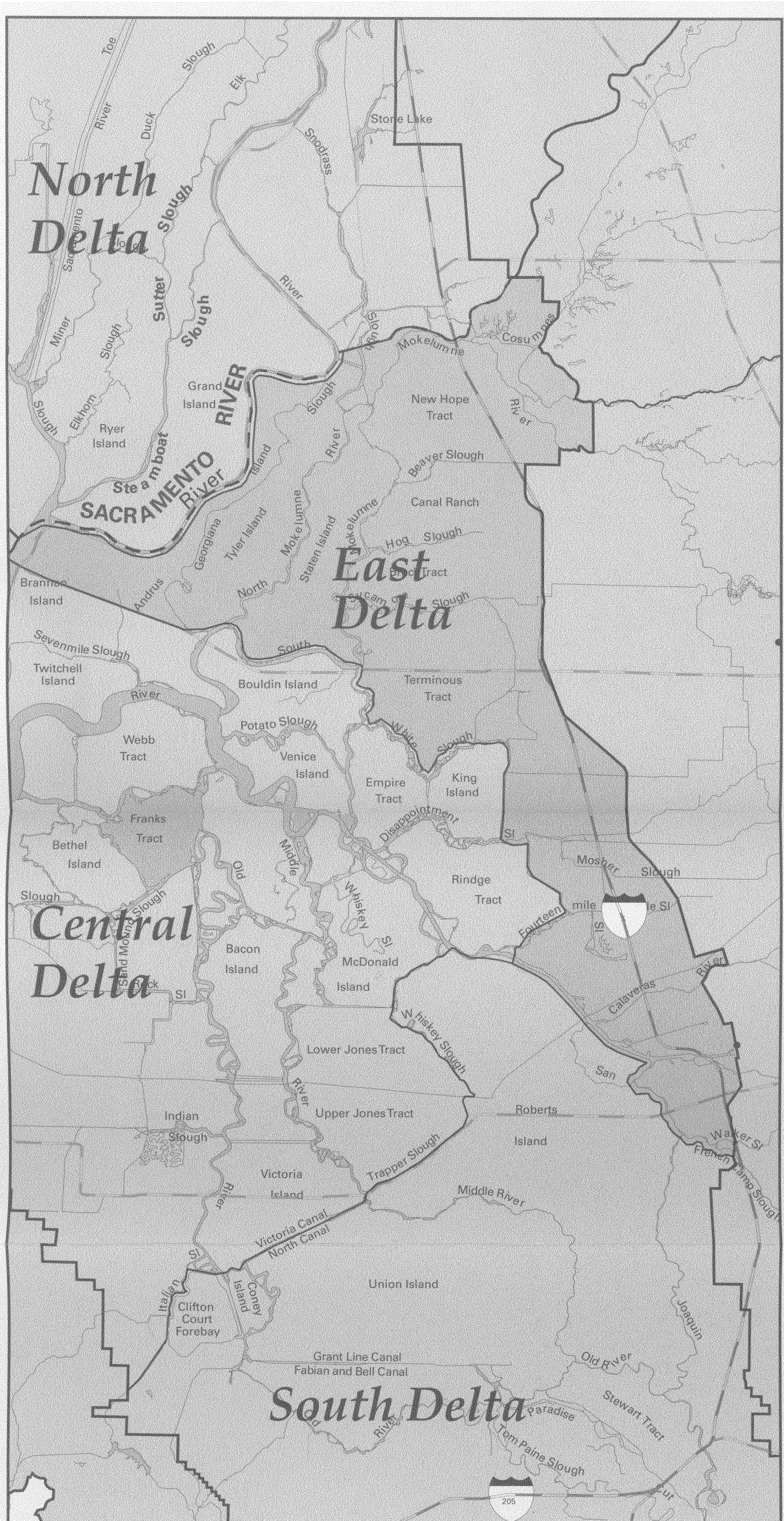

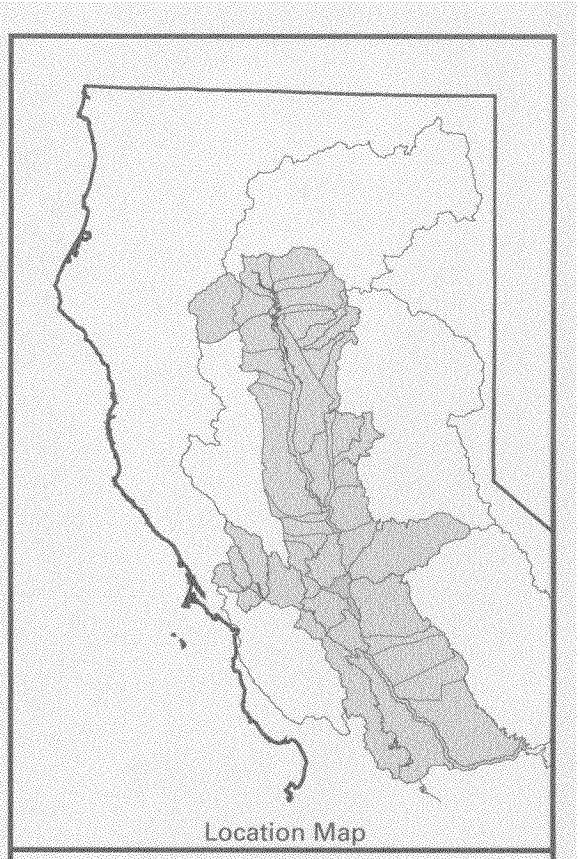

Legend

- Ecological Management Zones and Units
- Adjacent Ecological Management Unit
- *Napa River* — Ecological Unit Name
- **Bear Creek** — Important Streams
- Valley Floor Perimeter (approximate 300-foot elevation)
- Interstate Highway
- State Highway

N W E S

0 1.5 3
Scale in Miles

Sources: Jones & Stokes Associates, US Bureau of Reclamation, US Environmental Protection Agency, Montgomery Watson.

l_edelteco.aml

Figure 4
East Delta
Ecological Management Unit

C-025470

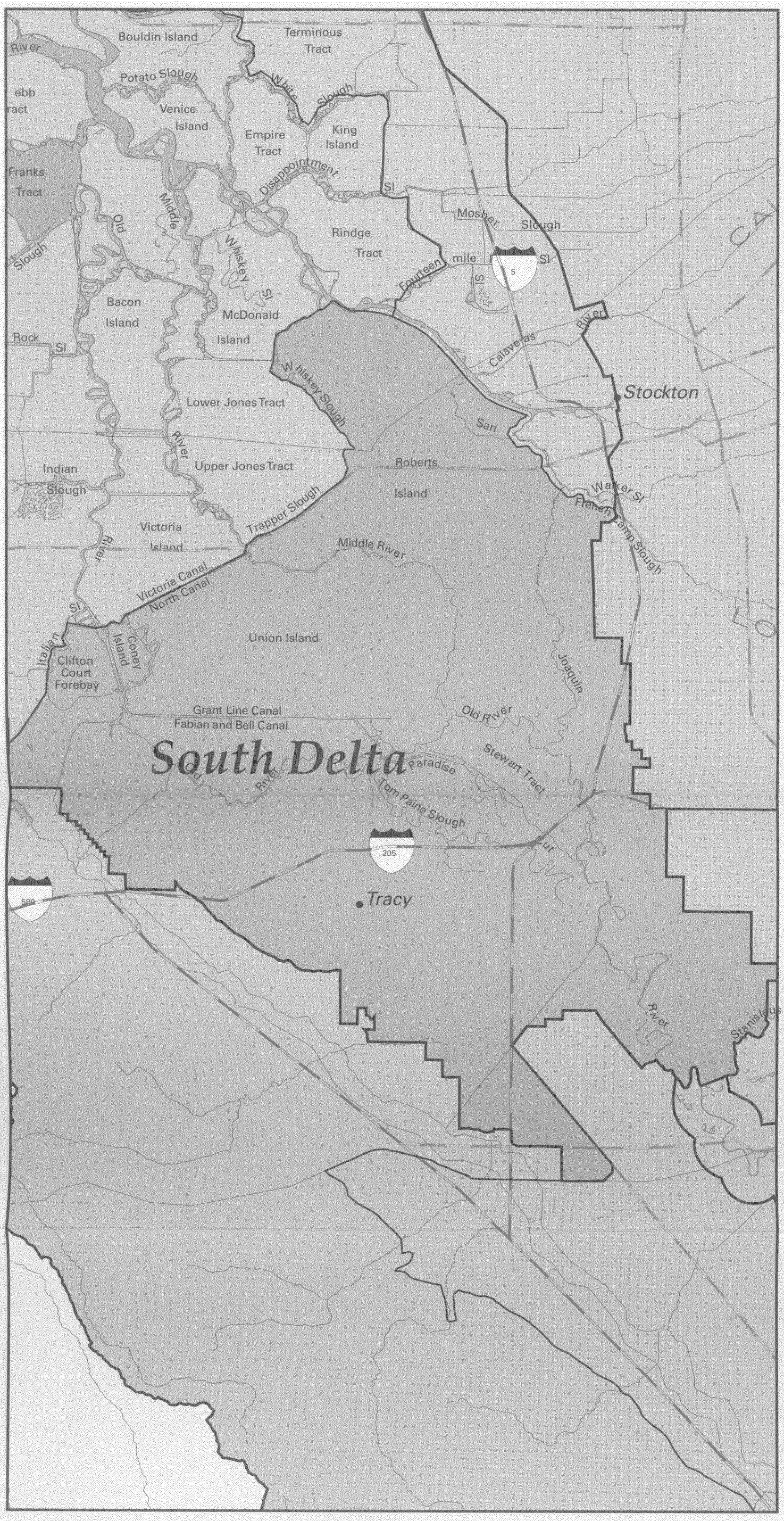

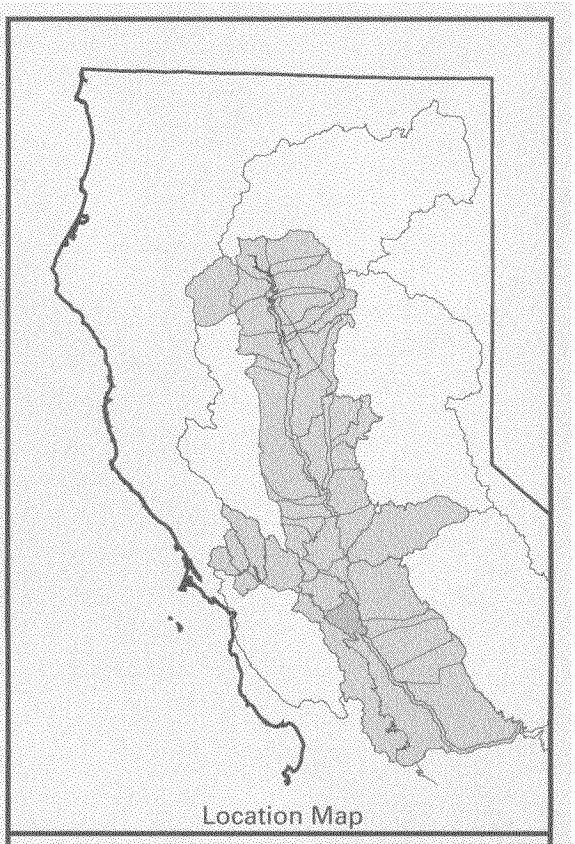

Legend

- Ecological Management Zones and Units
- Adjacent Ecological Management Unit
- *Napa River* — Ecological Unit Name
- **Bear Creek** — Important Streams
- Valley Floor Perimeter (approximate 300-foot elevation)
- Interstate Highway
- State Highway

N
W E
S

0 1.5 3
Scale in Miles

Sources: Jones & Stokes Associates, US Bureau of Reclamation, US Environmental Protection Agency, Montgomery Watson.

Figure 5
South Delta
Ecological Management Unit

C-025471
C-025471

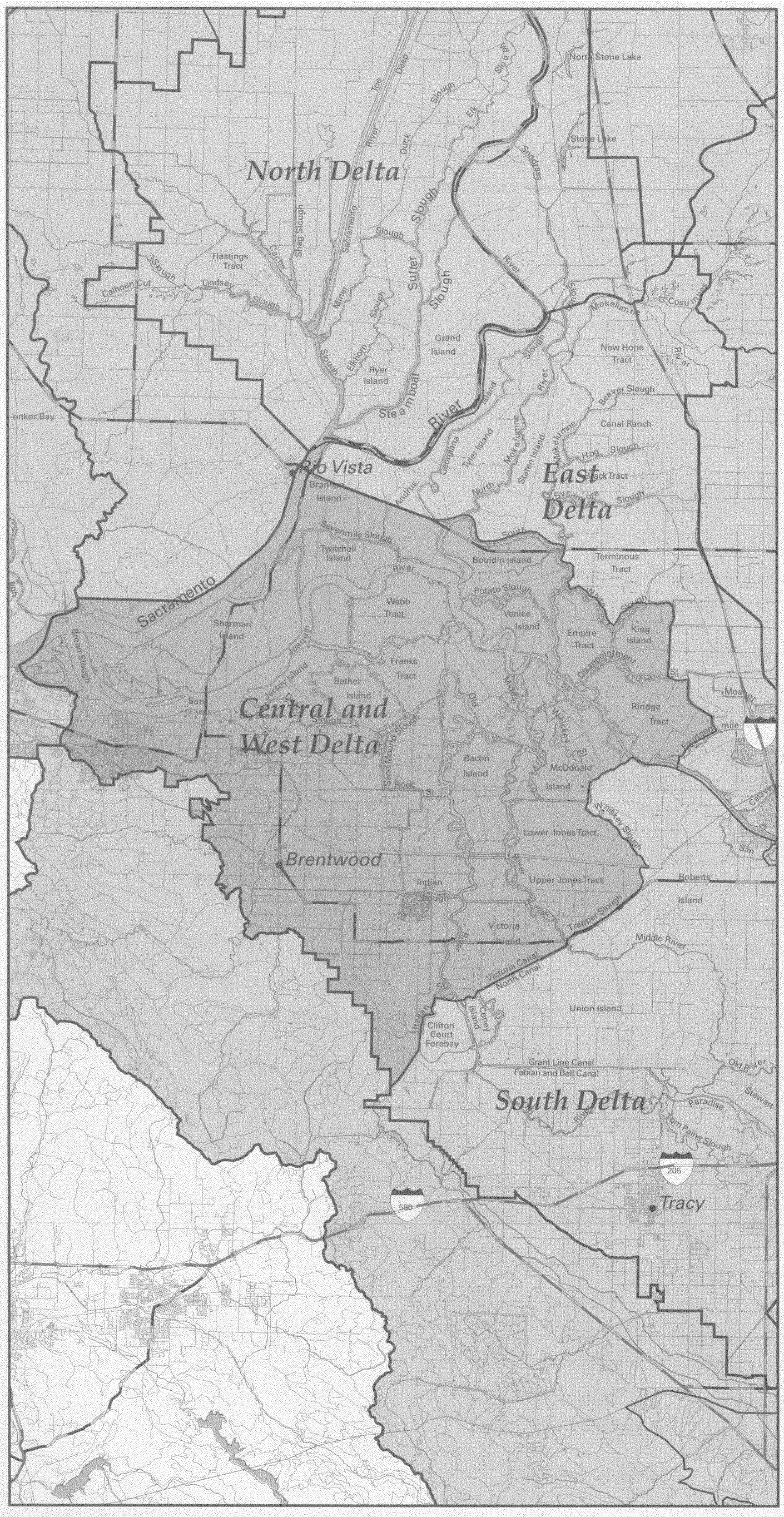

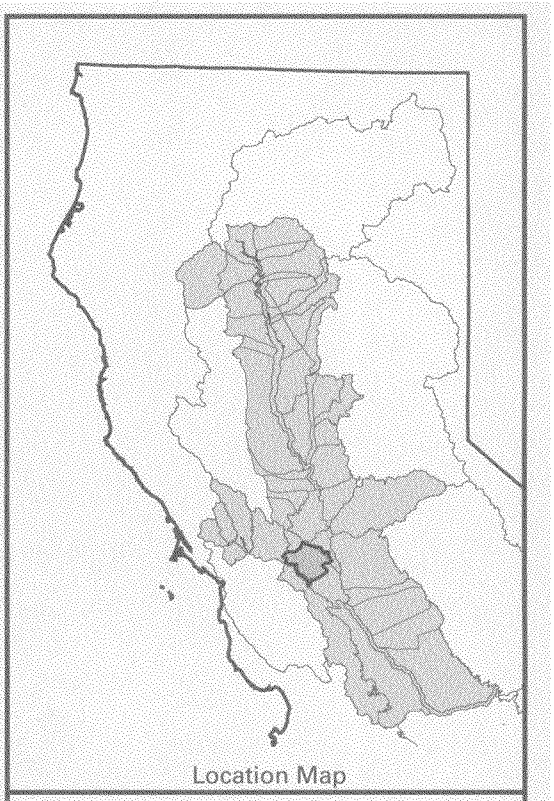

Legend

- Ecological Management Zones and Units
- Adjacent Ecological Management Unit
- *Napa River* — Ecological Unit Name
- **Bear Creek** — Important Streams
- Valley Floor Perimeter (approximate 300-foot elevation)
- Interstate Highway
- State Highway

N
W E
S

0 2 4
Scale in Miles

Sources: Jones & Stokes Associates, US Bureau of Reclamation, US Environmental Protection Agency, Montgomery Watson.

j_cwdelteco.aml

Figure 6
Central and West Delta Ecological Management Unit

C-025472
C-025472

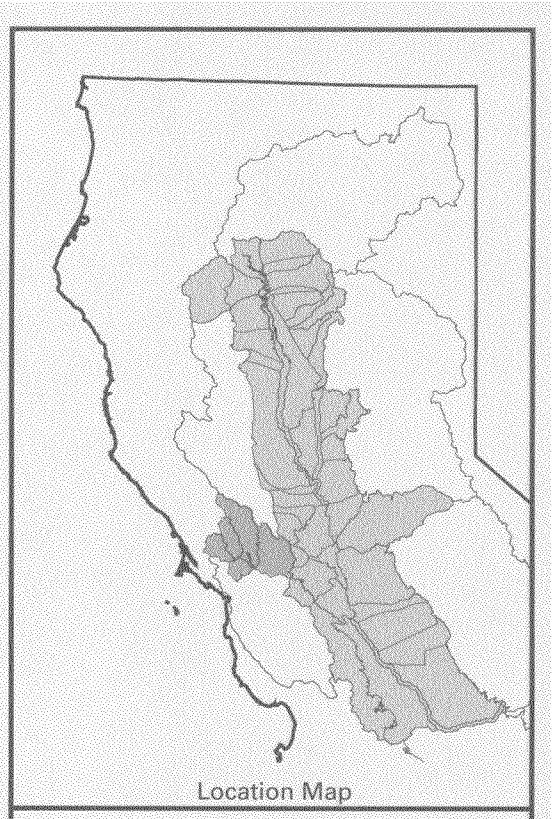

Legend

- Ecological Management Zones and Units
- Adjacent Ecological Management Unit
- *Napa River* — Ecological Unit Name
- **Bear Creek** — Important Streams
- Valley Floor Perimeter (approximate 300-foot elevation)
- Interstate Highway
- State Highway

N
W E
S

0 3.5 7
Scale in Miles

Sources: Jones & Stokes Associates, US Bureau of Reclamation, US Environmental Protection Agency, Montgomery Watson.

suisuneco.aml

Figure 7
Suisun Marsh/North San Francisco Bay Ecological Management Zone

C-025473

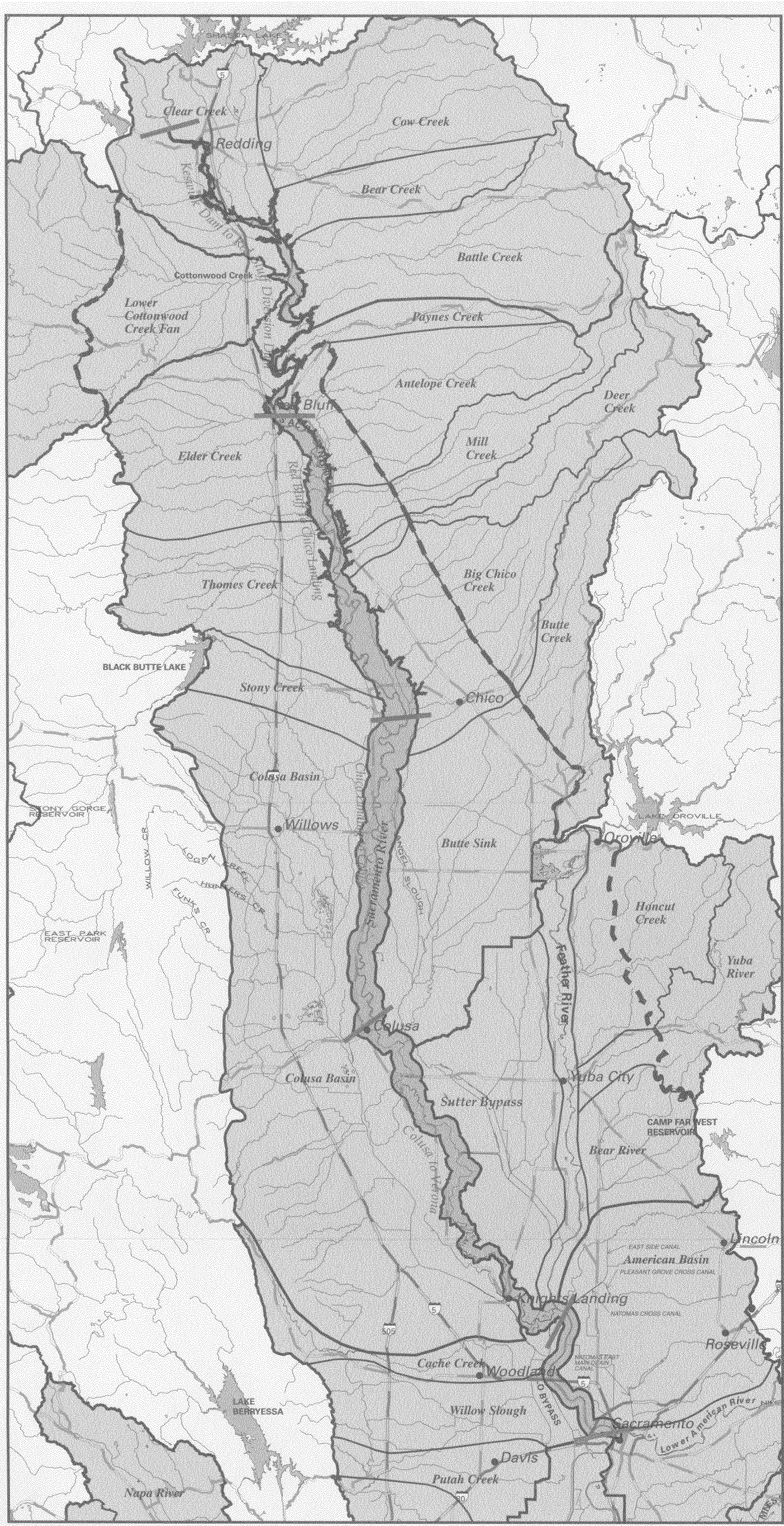

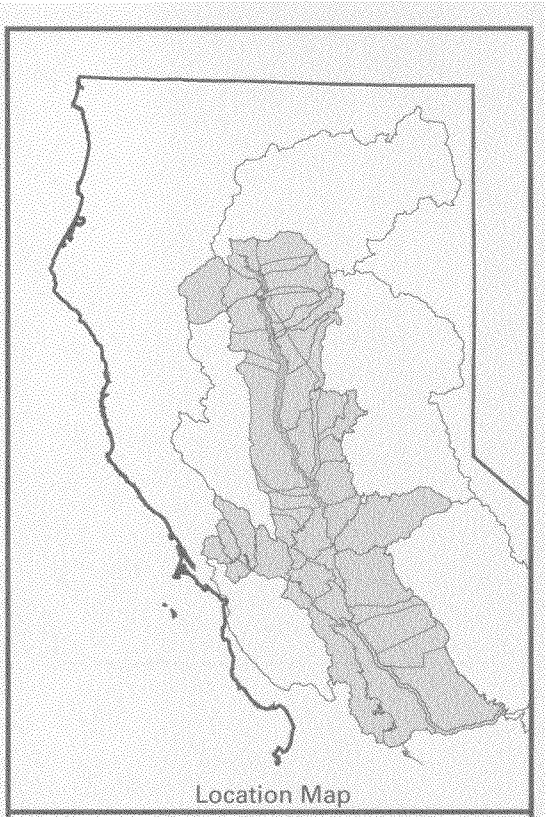

Location Map

Legend

- Ecological Management Zones and Units
- Adjacent Ecological Management Unit
- *Napa River* — Ecological Unit Names
- **Bear Creek** — Important Streams
- Valley Floor Perimeter (approximate 300 foot elevation)
- Interstate Highway
- State Highway

Length of reaches in river miles:

1. Keswick Dam to Red Bluff Reach
   RM 302 - RM 243 (59 miles)
2. Red Bluff to Chico Landing Reach
   RM 243 - RM 194 (49 miles)
3. Chico Landing to Colusa Reach
   RM 194 - RM 143 (51 miles)
4. Colusa to Verona Reach
   RM 143 - RM 80 (63 miles)
5. Verona to Sacramento Reach
   RM 80 - RM 60 (20 miles)

Note: River Mile zero is located at Collinsville at the confluence of the Sacramento and San Joaquin rivers.

N
W E
S

0 5.5 11
Scale in Miles

Sources: Jones & Stokes Associates, US Bureau of Reclamation, US Environmental Protection Agency, Montgomery Watson.

Figure 8
Sacramento River
Ecological Management Zone

C-025474

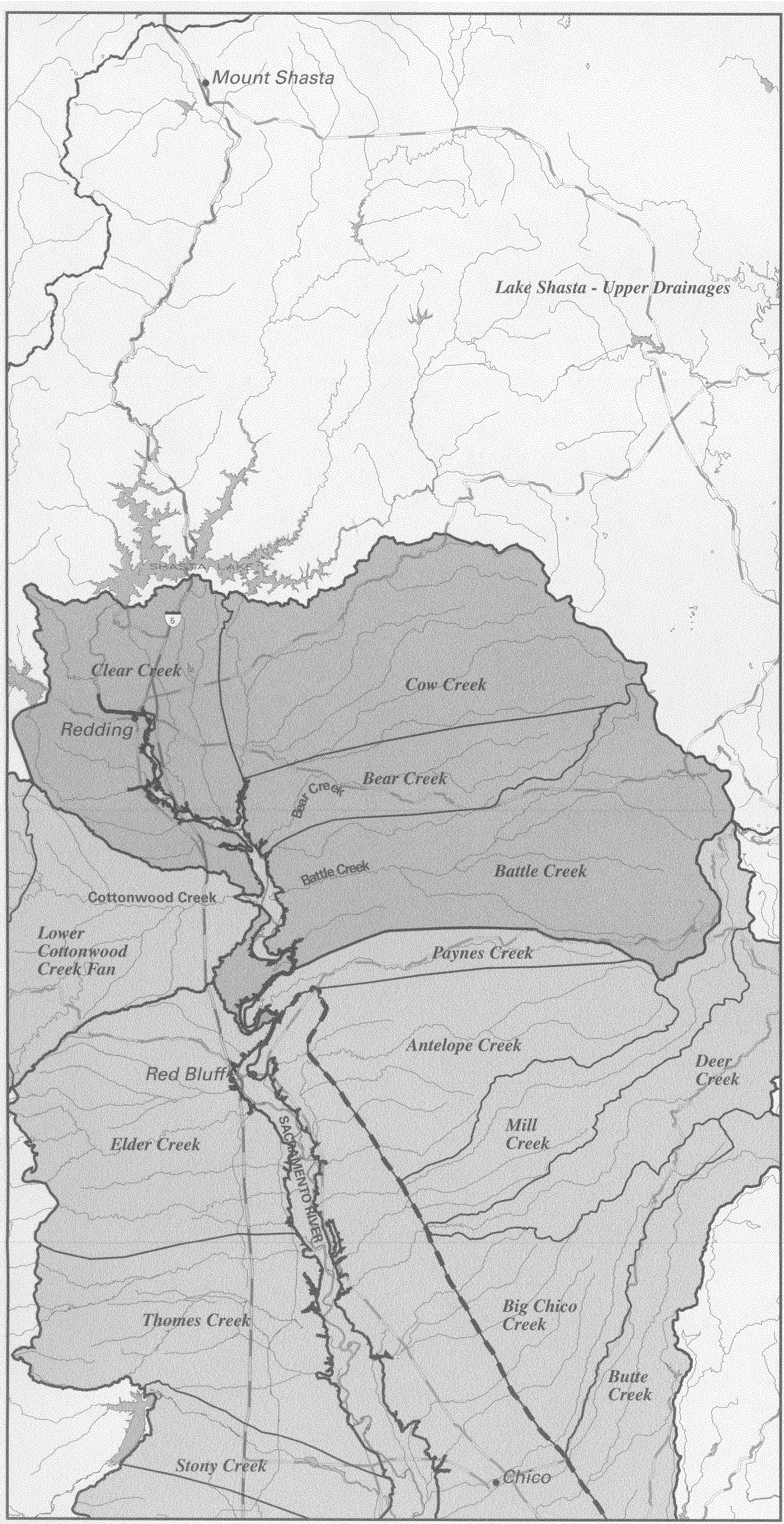

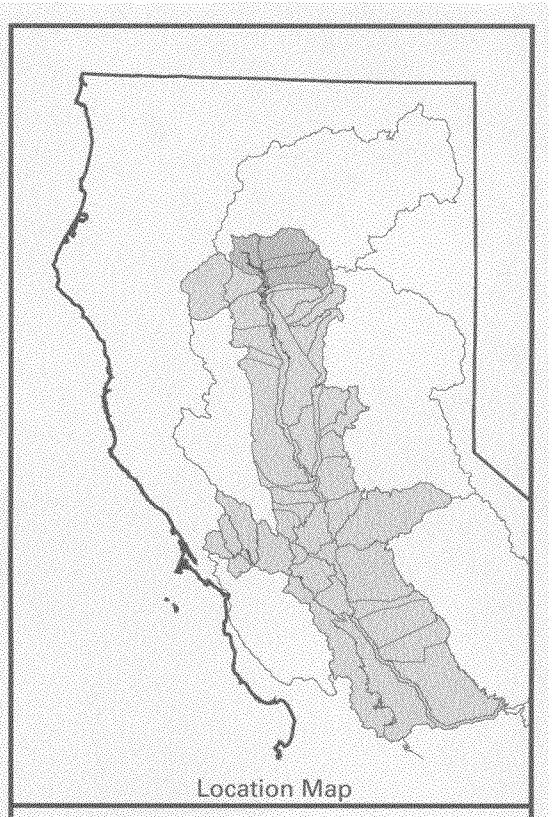

Legend

- Ecological Management Zones and Units
- Adjacent Ecological Management Unit
- *Napa River* — Ecological Unit Name
- **Bear Creek** — Important Streams
- Valley Floor Perimeter (approximate 300-foot elevation)
- Interstate Highway
- State Highway

N
W E
S

0 4 8
Scale in Miles

Sources: Jones & Stokes Associates, US Bureau of Reclamation, US Environmental Protection Agency, Montgomery Watson.

Figure 9
North Sacramento Valley Ecological Management Zone

C-025475
C-025475

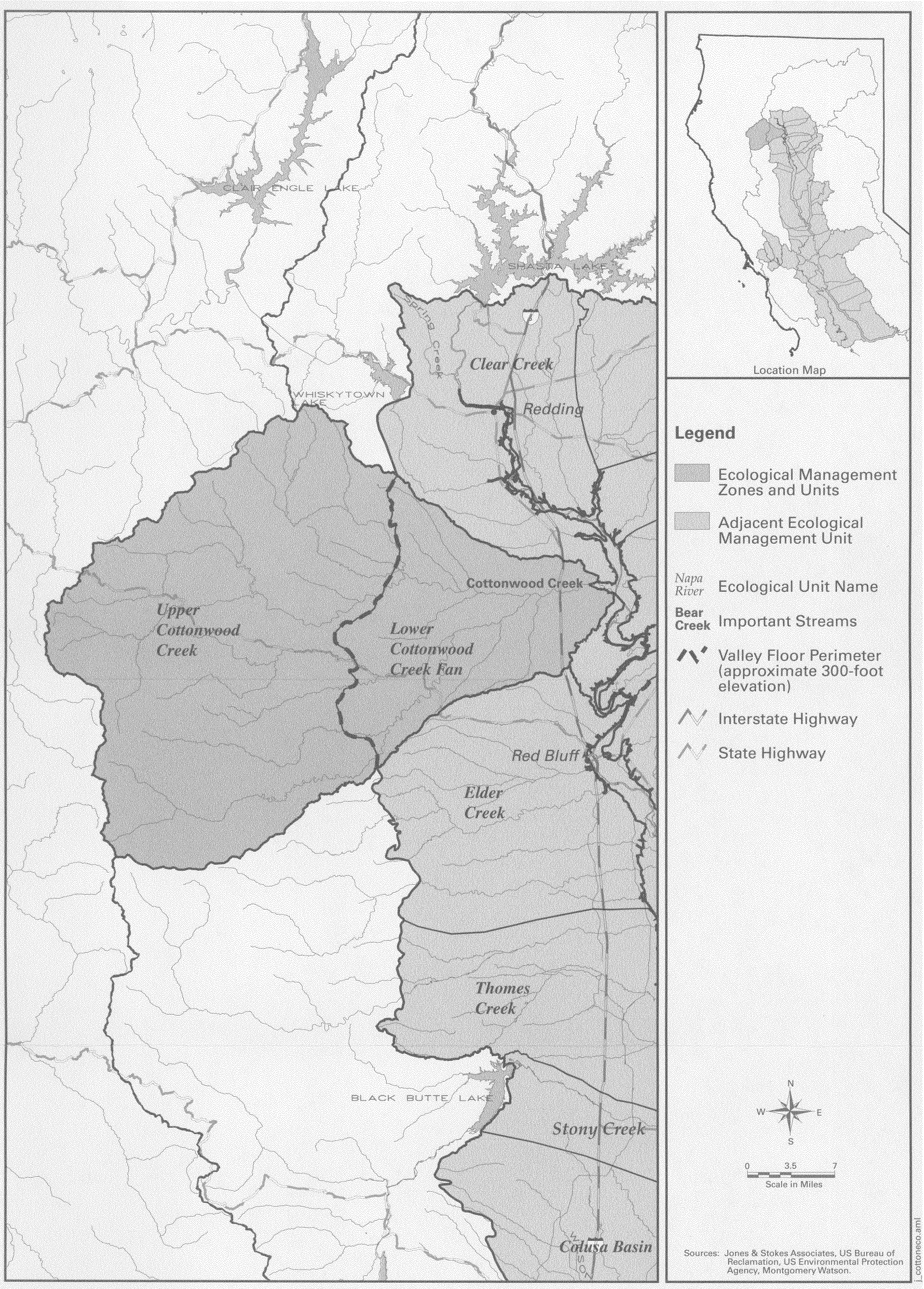

Figure 10
Cottonwood Creek
Ecological Management Zone

C-025476

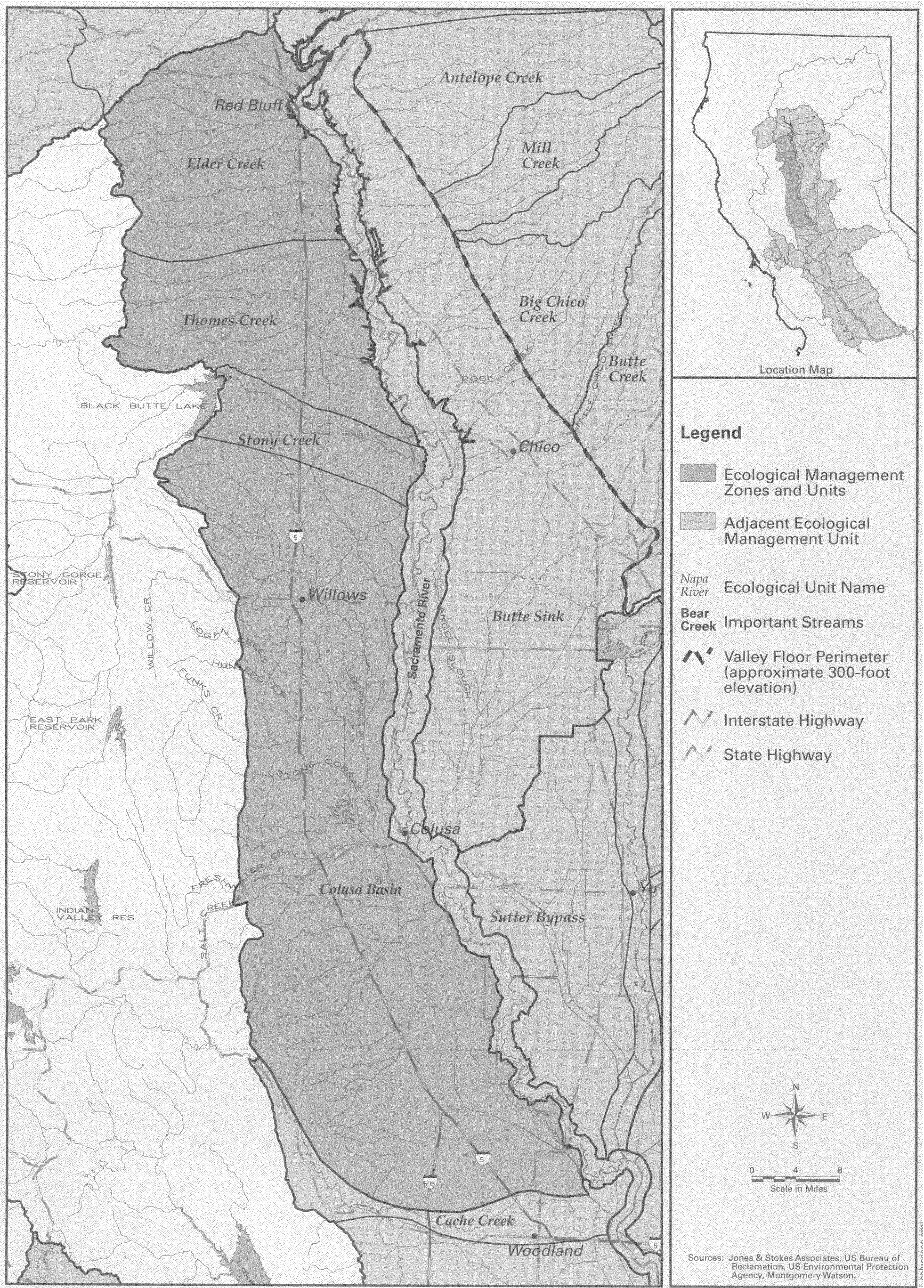

Figure 11
Colusa Basin
Ecological Management Zone

C-025477

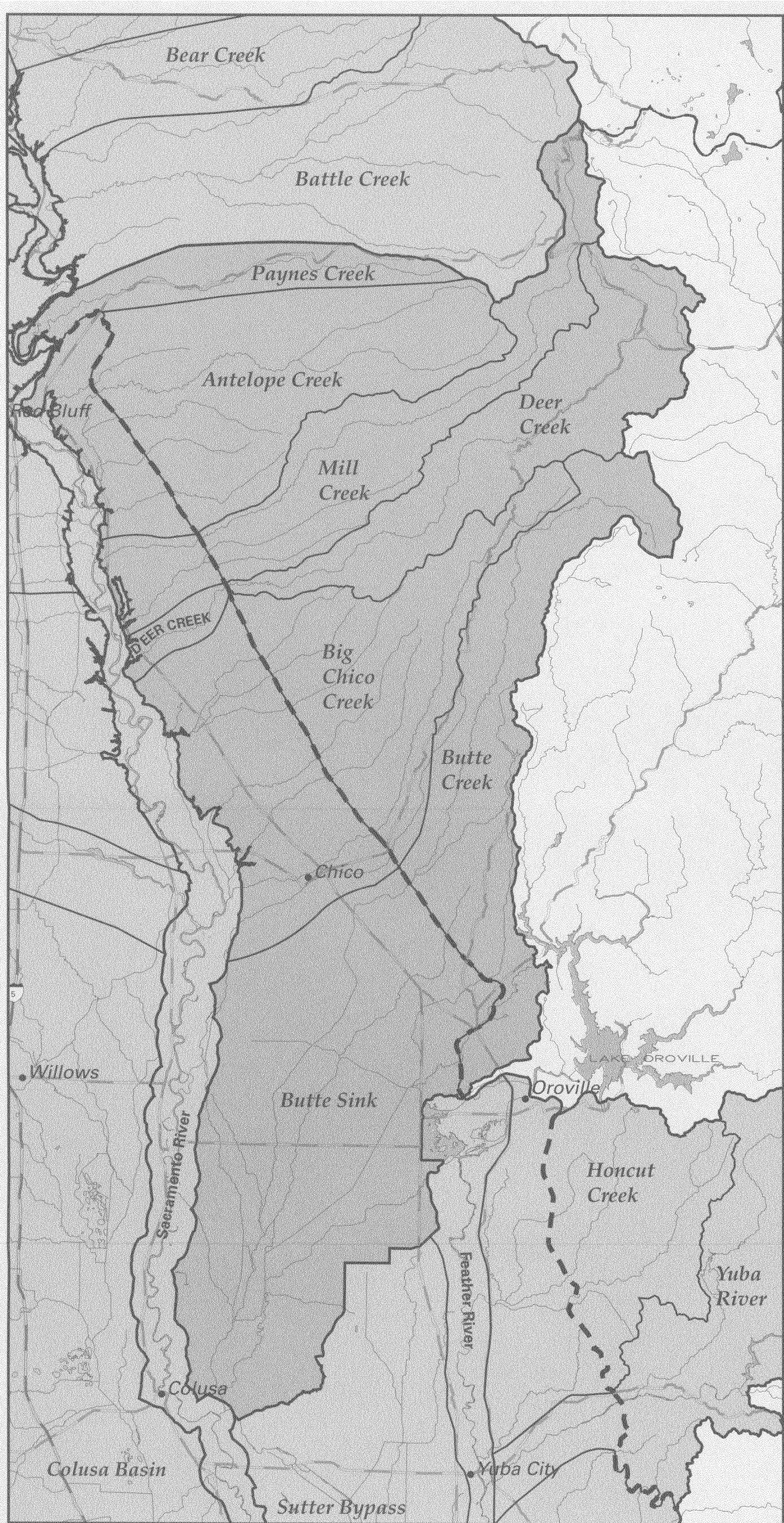

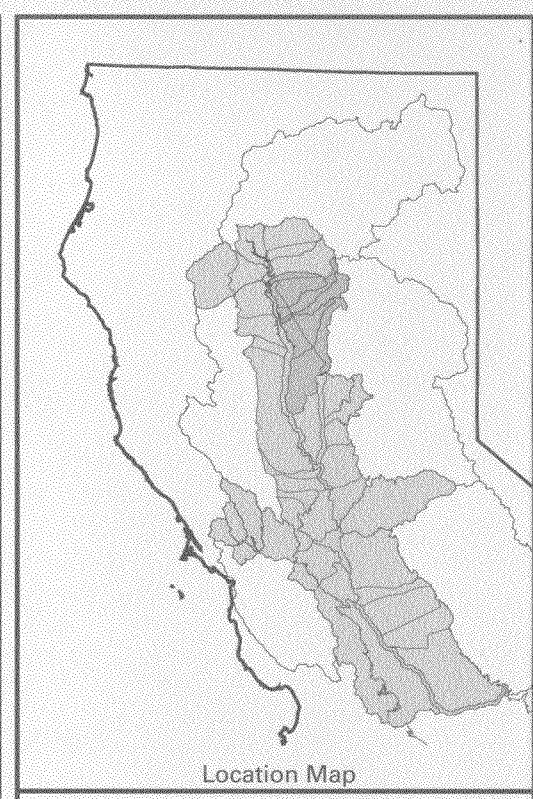

Legend

- Ecological Management Zones and Units
- Adjacent Ecological Management Unit
- *Napa River* — Ecological Unit Name
- **Bear Creek** — Important Streams
- Valley Floor Perimeter (approximate 300-foot elevation)
- Interstate Highway
- State Highway

N
W E
S

0 3.5 7
Scale in Miles

Sources: Jones & Stokes Associates, US Bureau of Reclamation, US Environmental Protection Agency, Montgomery Watson.

butteeco.aml

Figure 12
Butte Basin
Ecological Management Zone

C-025478

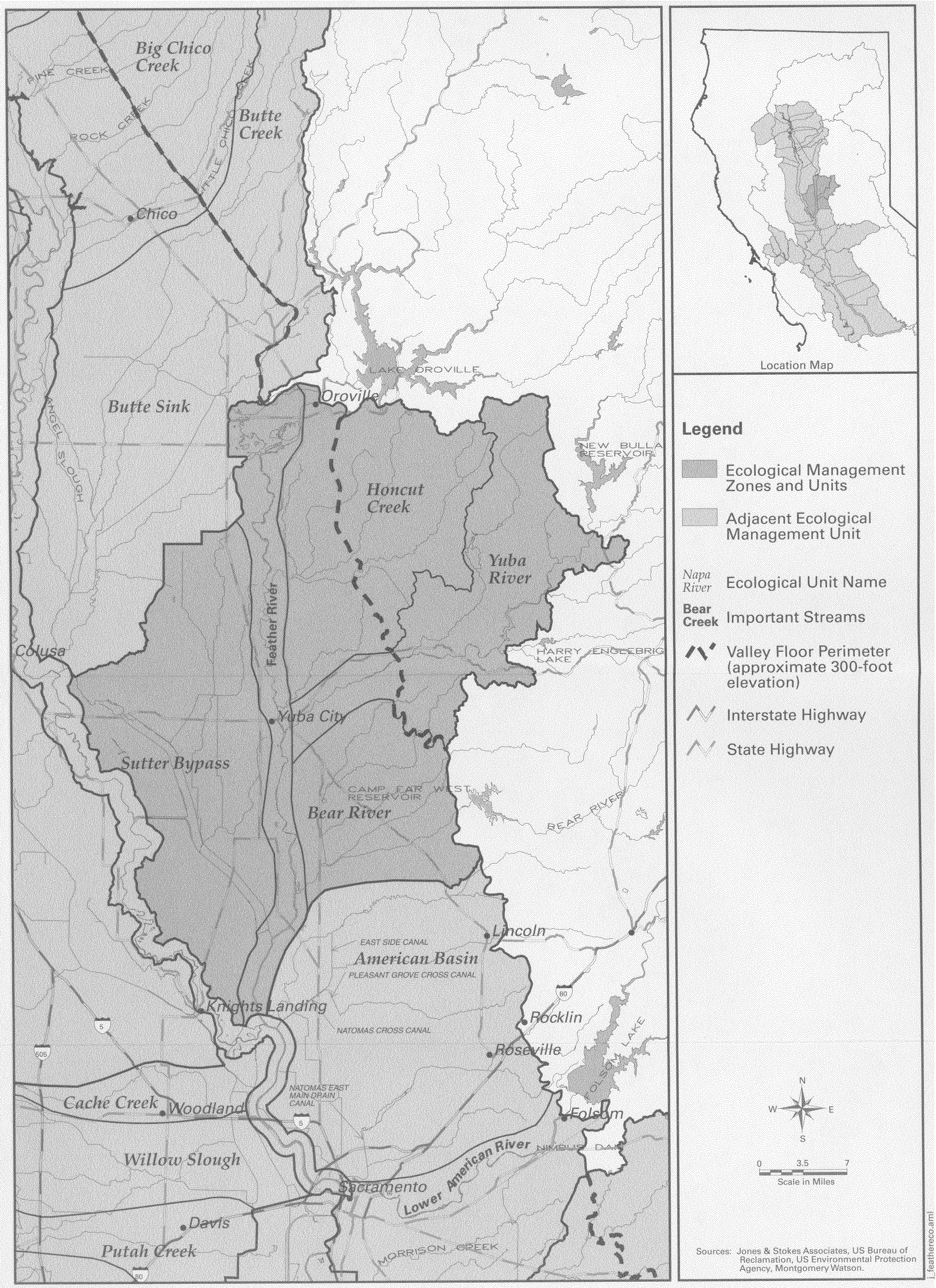

Figure 13
Feather River
Sutter Basin
Ecological Management Zone

C-025479

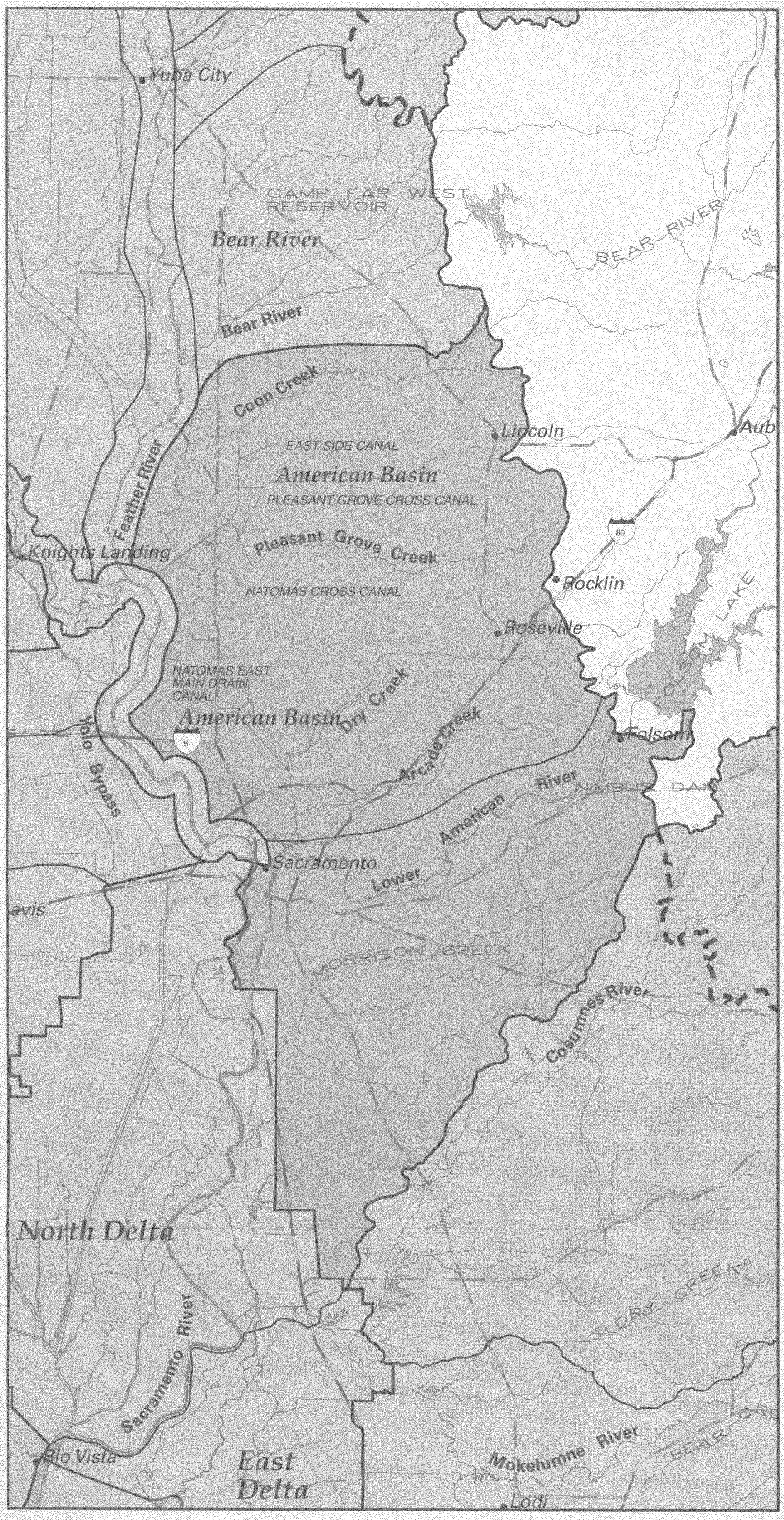

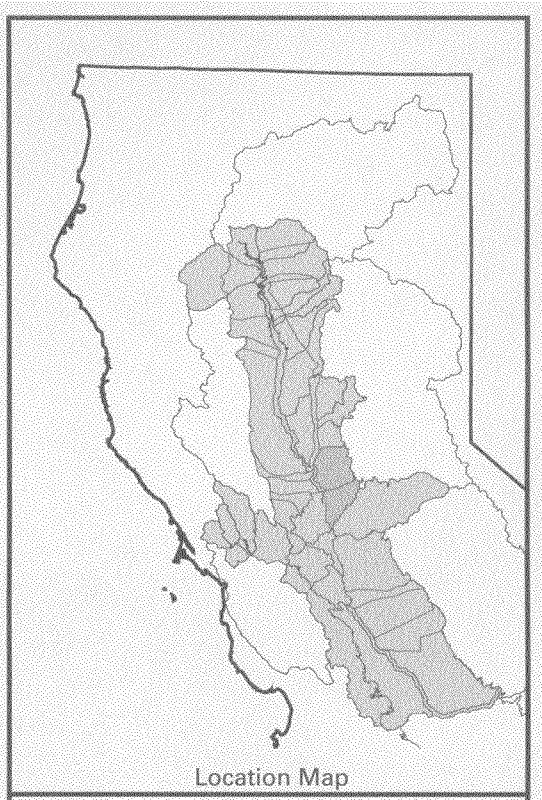

Legend

- Ecological Management Zones and Units
- Adjacent Ecological Management Unit
- *Napa River* — Ecological Unit Name
- **Bear Creek** — Important Streams
- Valley Floor Perimeter (approximate 300-foot elevation)
- Interstate Highway
- State Highway

N
W E
S

0 2.5 5
Scale in Miles

Sources: Jones & Stokes Associates, US Bureau of Reclamation, US Environmental Protection Agency, Montgomery Watson.

amereco.aml

Figure 14
American River Basin
Ecological Management Zone

C-025480

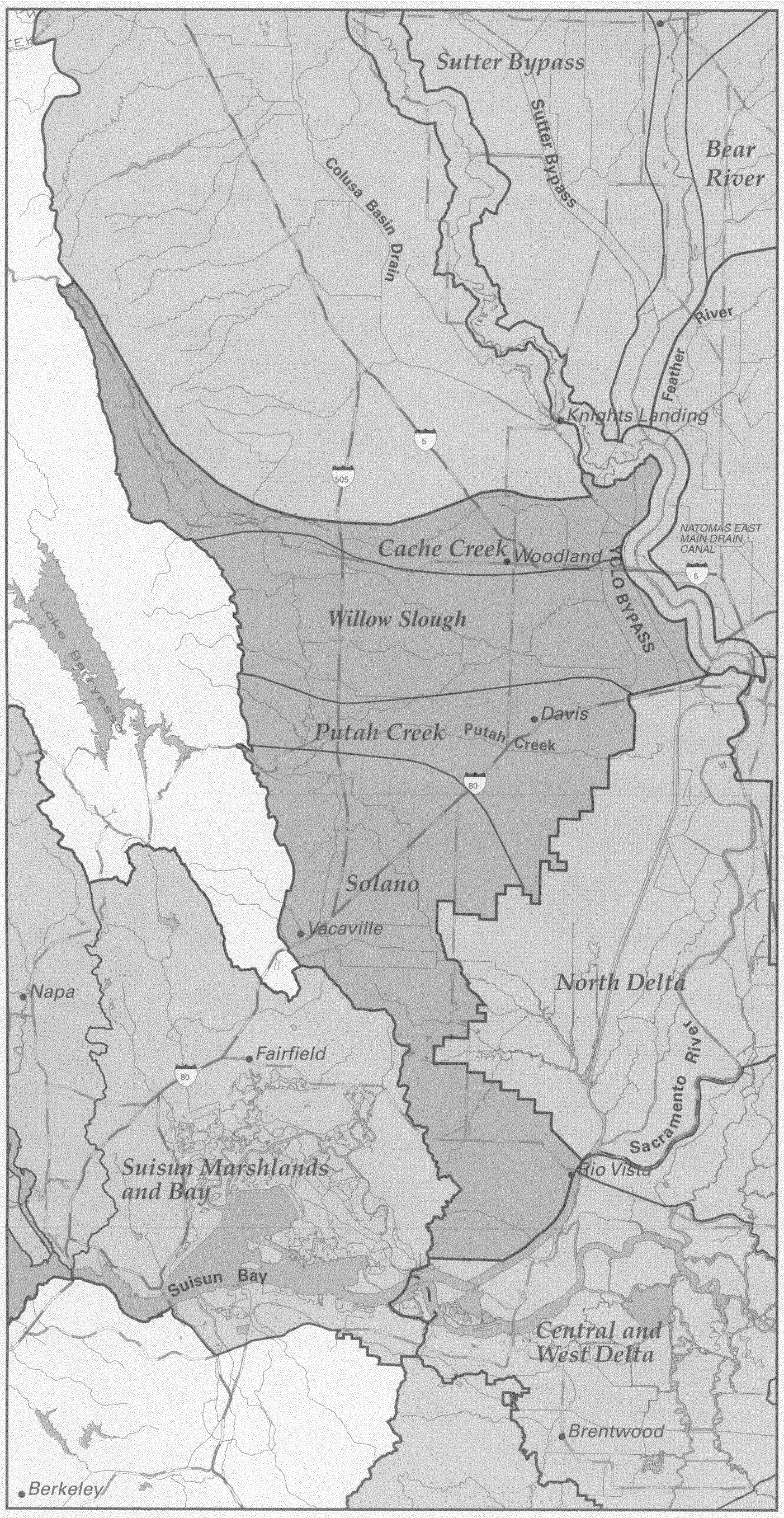

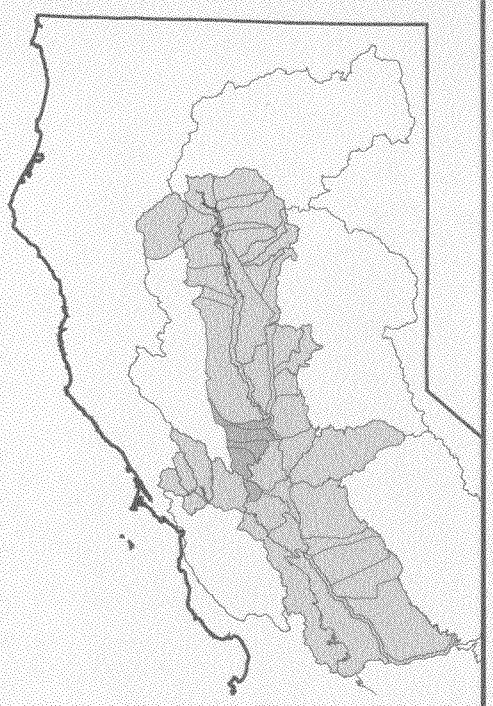

Location Map

Legend

- Ecological Management Zones and Units
- Adjacent Ecological Management Unit
- *Napa River* — Ecological Unit Name
- **Bear Creek** — Important Streams
- Valley Floor Perimeter (approximate 300-foot elevation)
- Interstate Highway
- State Highway

N
W E
S

0 3 6
Scale in Miles

Sources: Jones & Stokes Associates, US Bureau of Reclamation, US Environmental Protection Agency, Montgomery Watson.

J:\yoloeco.aml

Figure 15
Yolo Basin
Ecological Management Zone

C-025481

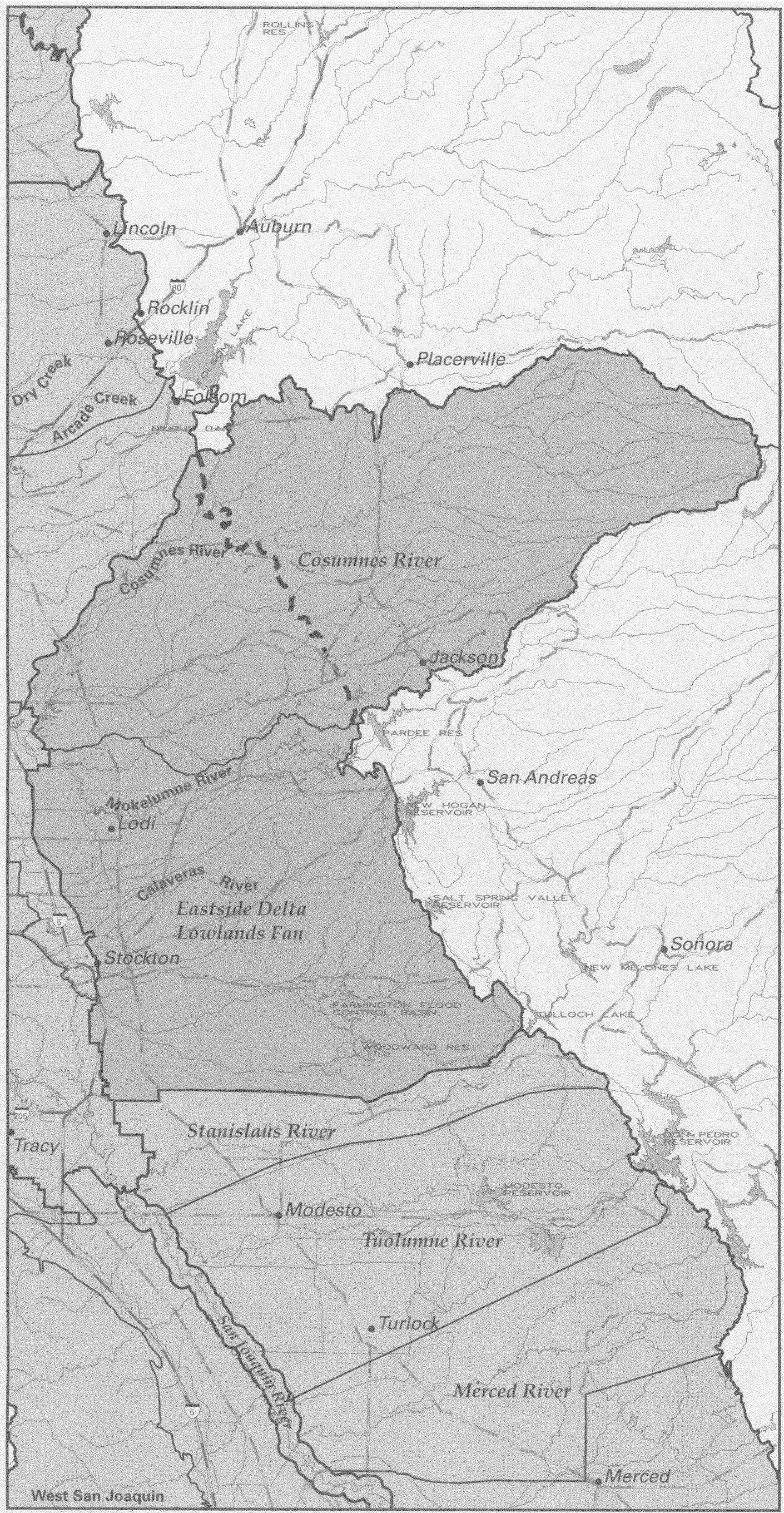

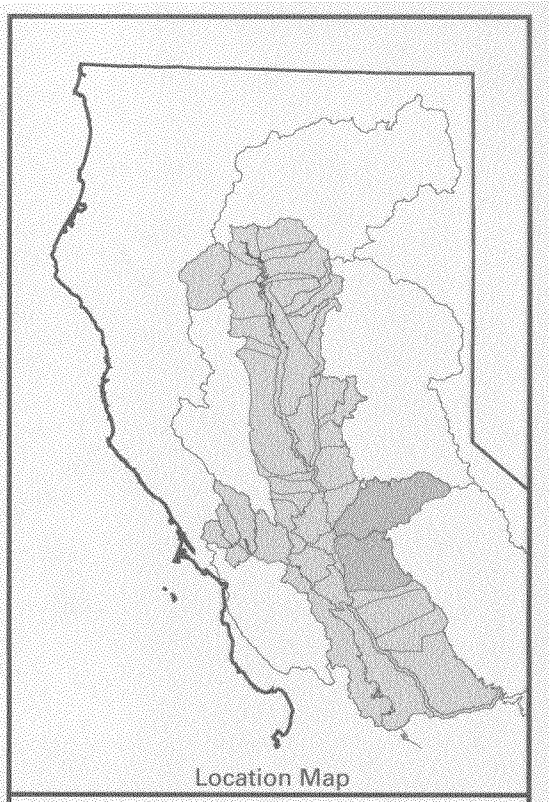

Legend

- Ecological Management Zones and Units
- Adjacent Ecological Management Unit
- *Napa River* — Ecological Unit Name
- **Bear Creek** — Important Streams
- Valley Floor Perimeter (approximate 300-foot elevation)
- Interstate Highway
- State Highway

N
W E
S

0 4.5 9
Scale in Miles

Sources: Jones & Stokes Associates, US Bureau of Reclamation, US Environmental Protection Agency, Montgomery Watson.

i: esdelteco.aml

Figure 16
Eastside Delta Tributaries Ecological Management Zone

C-025482
C-025482

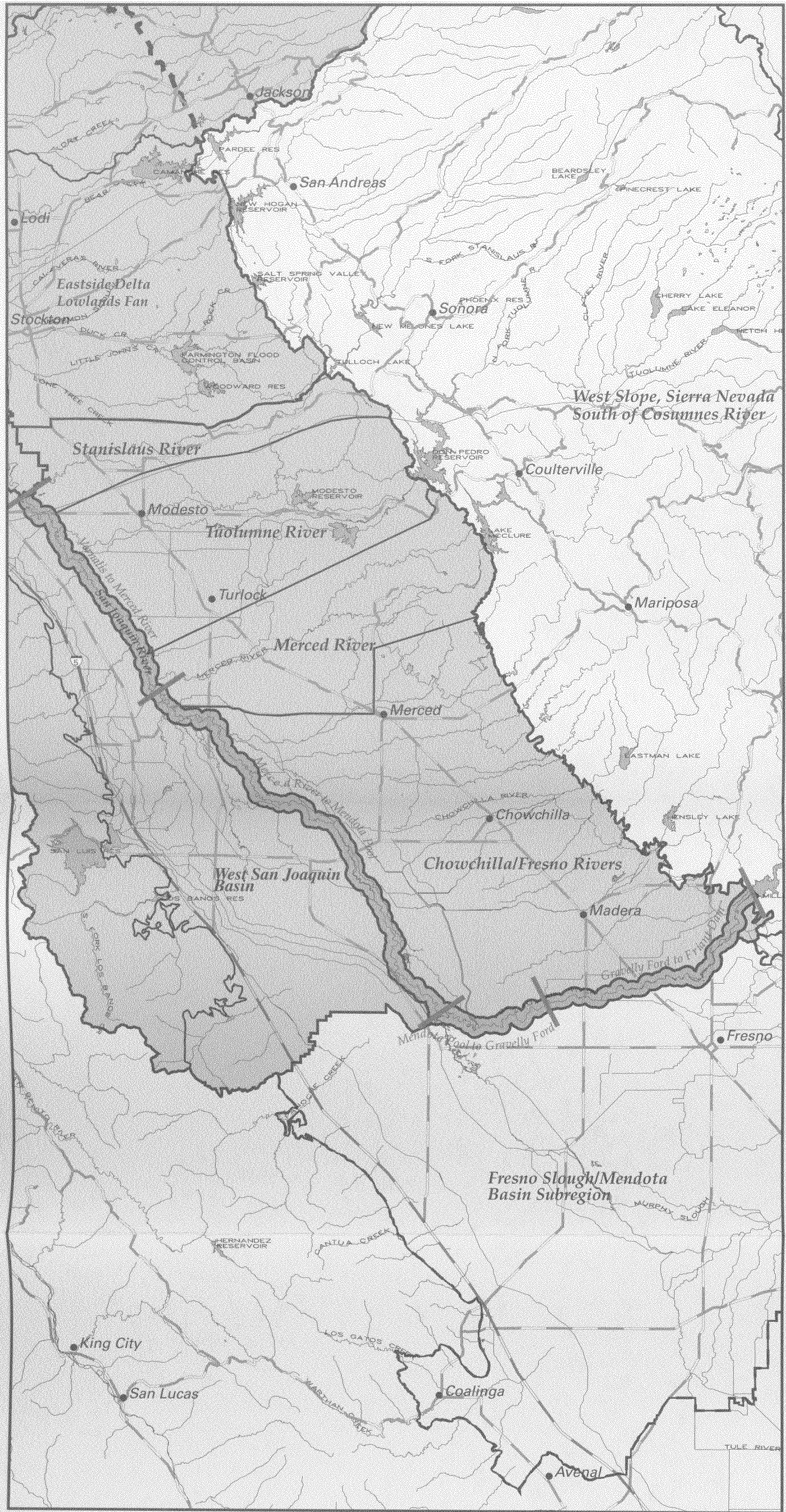

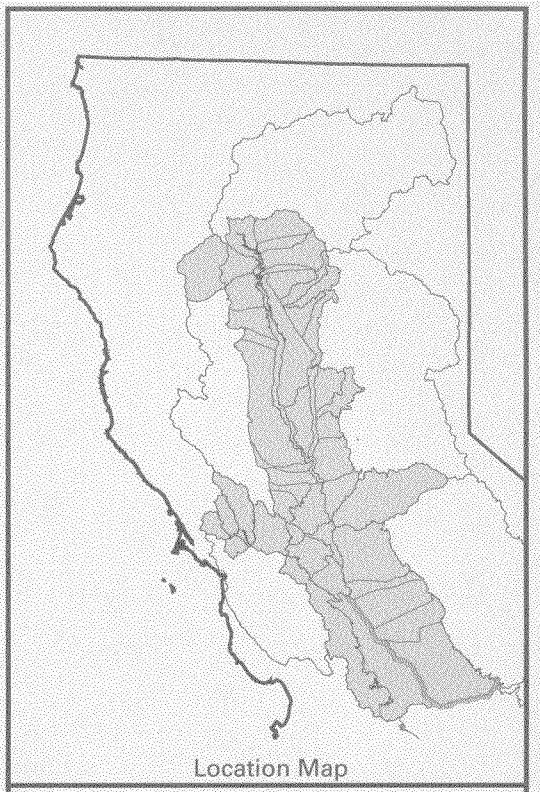

Legend

- Ecological Management Zones and Units
- Adjacent Ecological Management Unit
- *Napa River* — Ecological Unit Names
- **Bear Creek** — Important Streams
- Valley Floor Perimeter (approximate 300 foot elevation)
- Interstate Highway
- State Highway

N W E S

0 6 12
Scale in Miles

Sources: Jones & Stokes Associates, US Bureau of Reclamation, US Environmental Protection Agency, Montgomery Watson.

[sjoaqrtecoa.aml]

Figure 17
San Joaquin River Ecological Management Zone

C-025483
C-025483

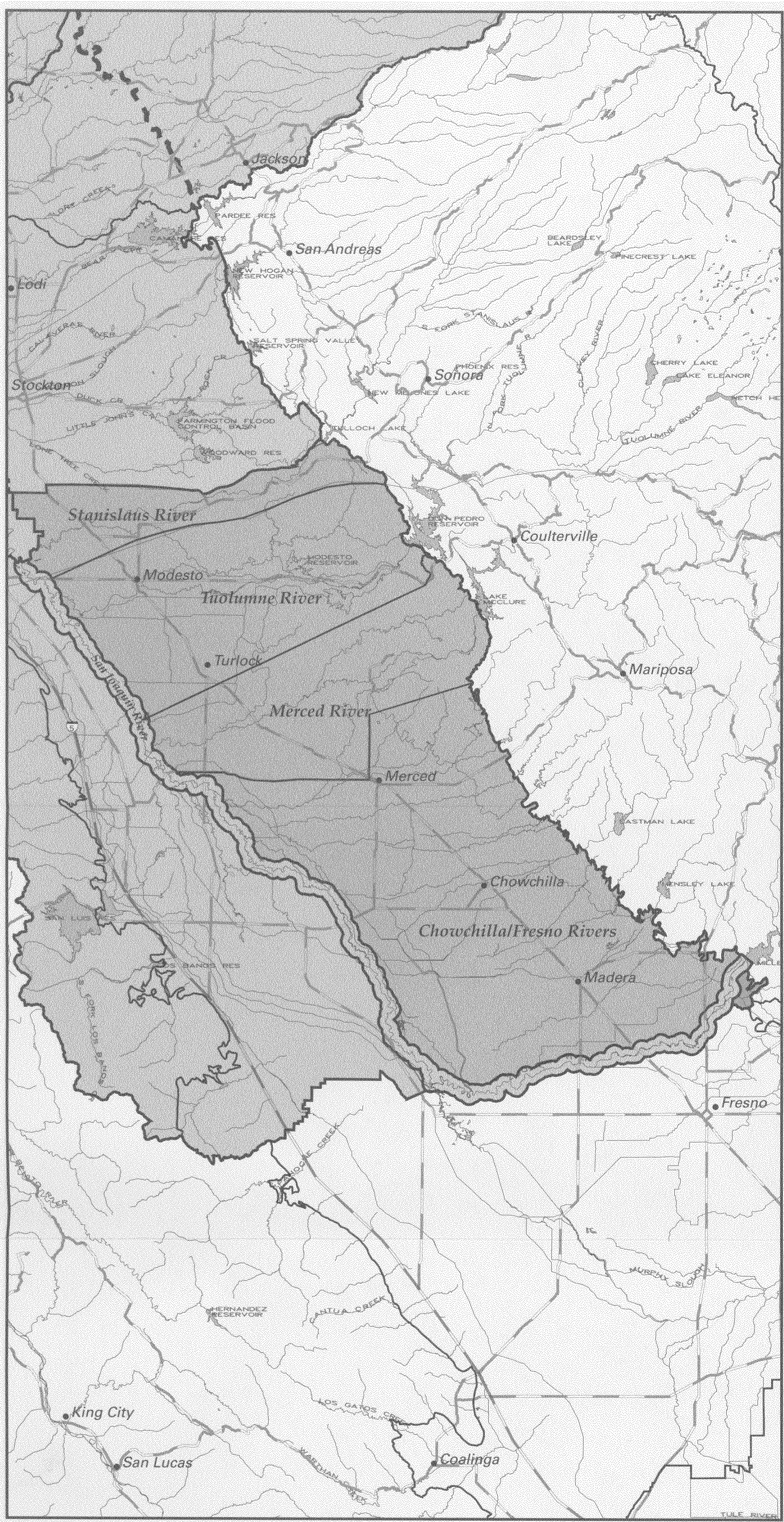

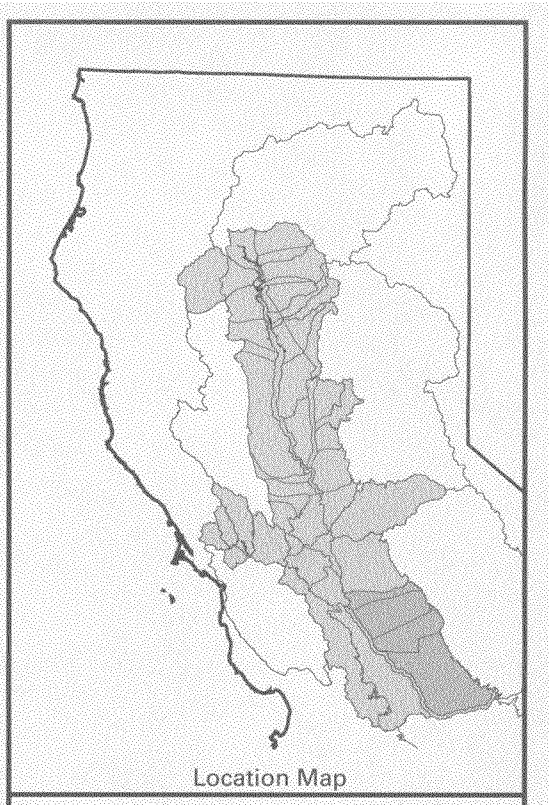

Legend

- Ecological Management Zones and Units
- Adjacent Ecological Management Unit
- *Napa River* — Ecological Unit Name
- **Bear Creek** — Important Streams
- Valley Floor Perimeter (approximate 300-foot elevation)
- Interstate Highway
- State Highway

N
W E
S

0 6 12
Scale in Miles

Sources: Jones & Stokes Associates, US Bureau of Reclamation, US Environmental Protection Agency, Montgomery Watson.

j_esjoaqeco.aml

Figure 18
East San Joaquin Basin Ecological Management Zone

C-025484

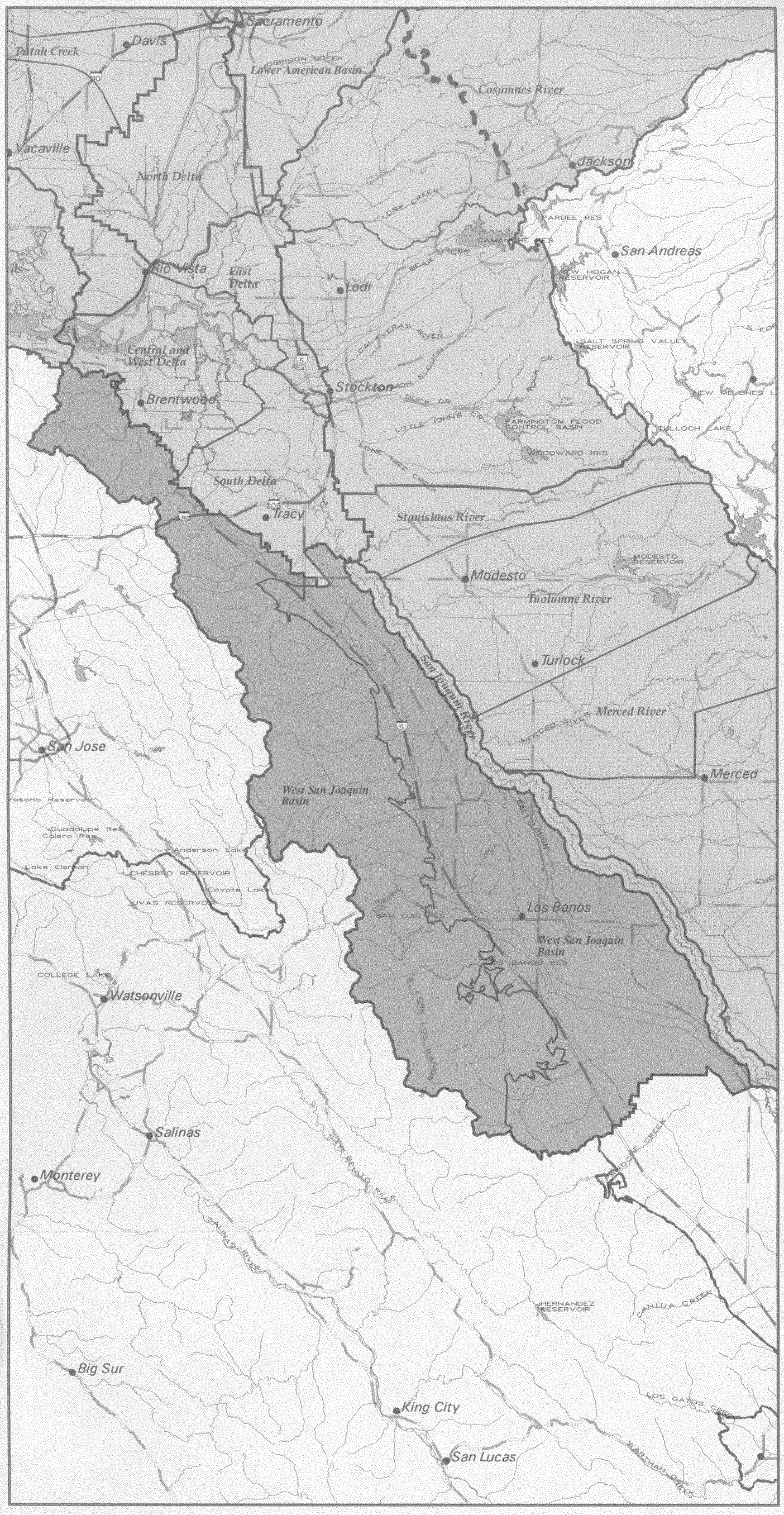

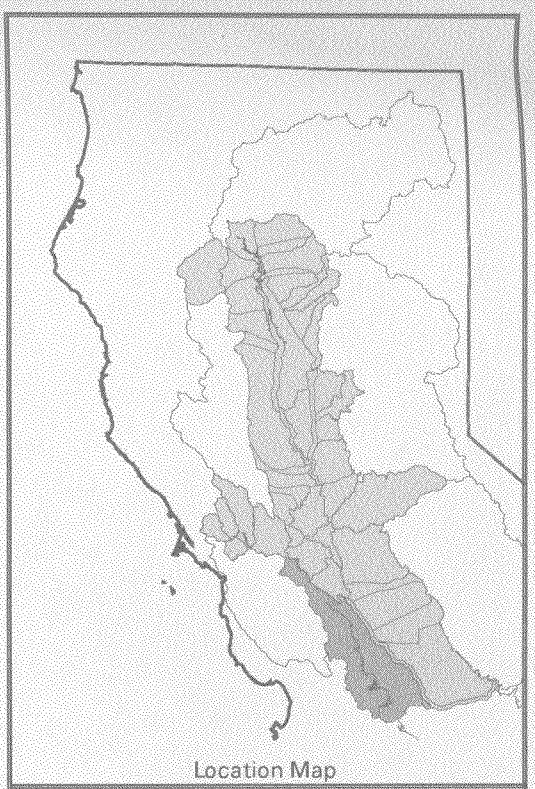

Legend

- Ecological Management Zones and Units
- Adjacent Ecological Management Unit
- *Napa River* — Ecological Unit Name
- **Bear Creek** — Important Streams
- Valley Floor Perimeter (approximate 300-foot elevation)
- Interstate Highway
- State Highway

N W E S

0 6 12
Scale in Miles

Sources: Jones & Stokes Associates, US Bureau of Reclamation, US Environmental Protection Agency, Montgomery Watson.

Figure 19
West San Joaquin Basin Ecological Management Zone

C-025485